


NOTES:
 1. THIS PLAN IS BASED ON AN ACTUAL SURVEY
 2. NEW LOCATED ROAD, LATHAM, N.Y. 12110.
 3. ELEVATIONS SHOWN ARE BASED ON LEGS
 4. SEE D.M.C. NO. L-6 AND L-7 FOR METES AND
 BOUNDS OF ALL LOT LINES AND ROAD ROWS.
 5. ALL UTILITIES SHOWN ARE BASED ON RECORDS
 6. REQUIRED FOR ELECTRIC, CABLE, TELEPHONE AND
 GAS SERVICES.

NO.	DATE	DESCRIPTION	BY
1	11-20-93	FINAL SITE PLAN REVISIONS	RJM
2	3-29-96	FINAL PLAN REVIEW #1	RJM
3	5-21-97	FINAL PLAN REVIEW #2	RJM
4	5-20-97	FINAL PLAN REVIEW #3	RJM
5	11-14-97	ACAD	RJM
6	12-10-97	FINAL TOWN AND ZONING REVISIONS	RJM
7	2-16-98	REVISE PER S.Y. KM	RJM





IT IS A VIOLATION OF THE LAW AND THE
 ETHICS OF THE PROFESSION TO REPRODUCE
 THIS PLAN OR ANY PART THEREOF FOR
 ANY PERSON UNLESS ACTING UNDER THE
 AUTHORITY OF THE PROFESSIONAL ENGINEER
 WHO HAS PRIMARY RESPONSIBILITY FOR THE
 DESIGN AND CONSTRUCTION OF THE PROJECT
 OF THIS DOCUMENT IN ALL RESPECTS.

THE SARATOGA ASSOCIATES
 LANDSCAPE ARCHITECTS, ARCHITECTS,
 ENGINEERS AND PLANNERS, P.C.
 SARATOGA SPRINGS ■ BUFFALO
 NEW YORK CITY ■ BOSTON, MA

TERRAMERE
 PLANNED RESIDENCE DISTRICT
 EASEMENT PLAN
 SOUTH PARCEL
 AUTOCAD FILE NAME: 8811.PLAN
 TSA PROJECT NO.: 88011

DRAWN BY: RJM CHECKED BY: SYK
 SCALE: 1" = 100'
 DATE: 11-8-93
 L-8



ALBANY COUNTY DEPARTMENT OF HEALTH
 DIVISION OF ENVIRONMENTAL HEALTH SERVICE
 By direction of the Commissioner of Health, these
 plans are hereby approved. See first sheet for
 date and signature.