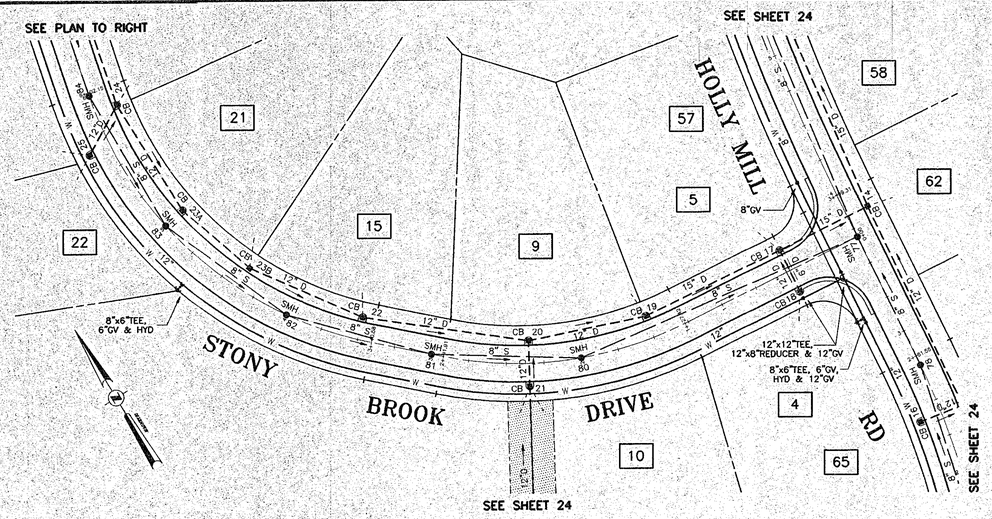

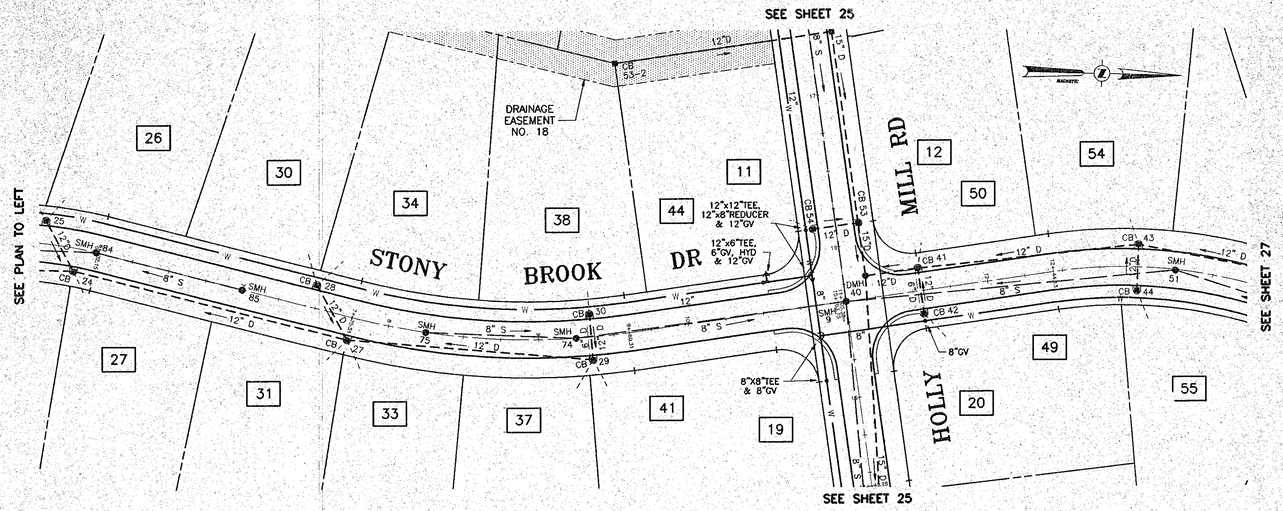

NOTES

1. ALL UNDERGROUND UTILITIES ARE SHOWN IN THEIR RELATIVE POSITION AND ARE FOR INFORMATION ONLY. THEIR EXACT LOCATION SHALL BE CHECKED AT THE SITE BEFORE CONSTRUCTION BEGINS.
2. SEWER MAINS & LATERALS IN RELATION TO WATER MAINS & LATERALS. WHERE POSSIBLE, SEWER SHALL BE LAID AT LEAST 10 FEET HORIZONTALLY FROM ANY EXISTING OR PROPOSED WATER MAIN OR LATERAL. WHEN SEWER & WATER MUST CROSS, A VERTICAL SEPARATION SHALL BE MAINTAINED TO PROVIDE 18" BETWEEN TOP OF SEWER AND THE INVERT OF THE WATER AT CROSSING. CROSSING SHALL BE MADE WITH A FULL LENGTH OF SEWER PIPE CENTERED UNDER THE WATER BEING CROSSED.
3. A 3 FEET SEPARATION WILL BE MAINTAINED BETWEEN CATCH BASINS AND WATER MAIN.

PLAN - STONY BROOK RD STA 0+00 TO STA 6+00

1/26

SCALE: 1" = 50'
CROSS REFERENCE: NONE

APPLICANT/OWNER/DEVELOPER
SLINGERLANDS GROUP, LTD.
835 KENWOOD AVENUE
SLINGERLANDS, NY 12159

PLAN - STONY BROOK RD STA 6+00 TO STA 13+50

2/26

SCALE: 1" = 50'
CROSS REFERENCE: NONE

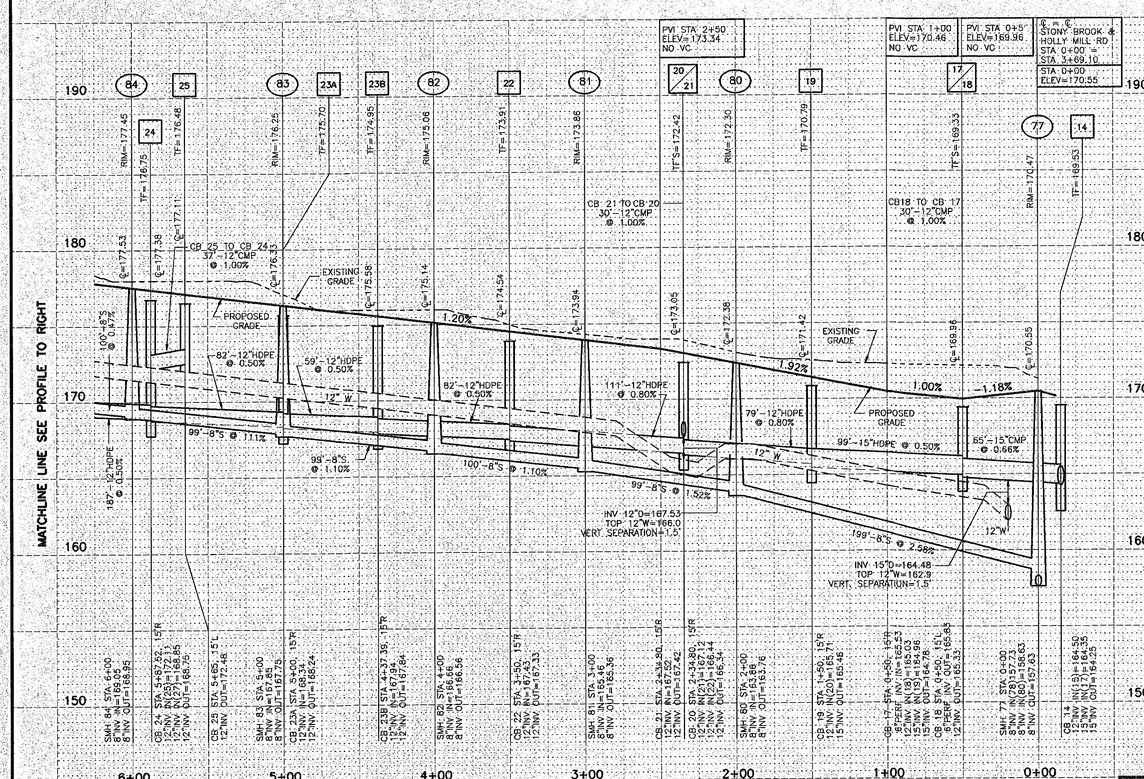

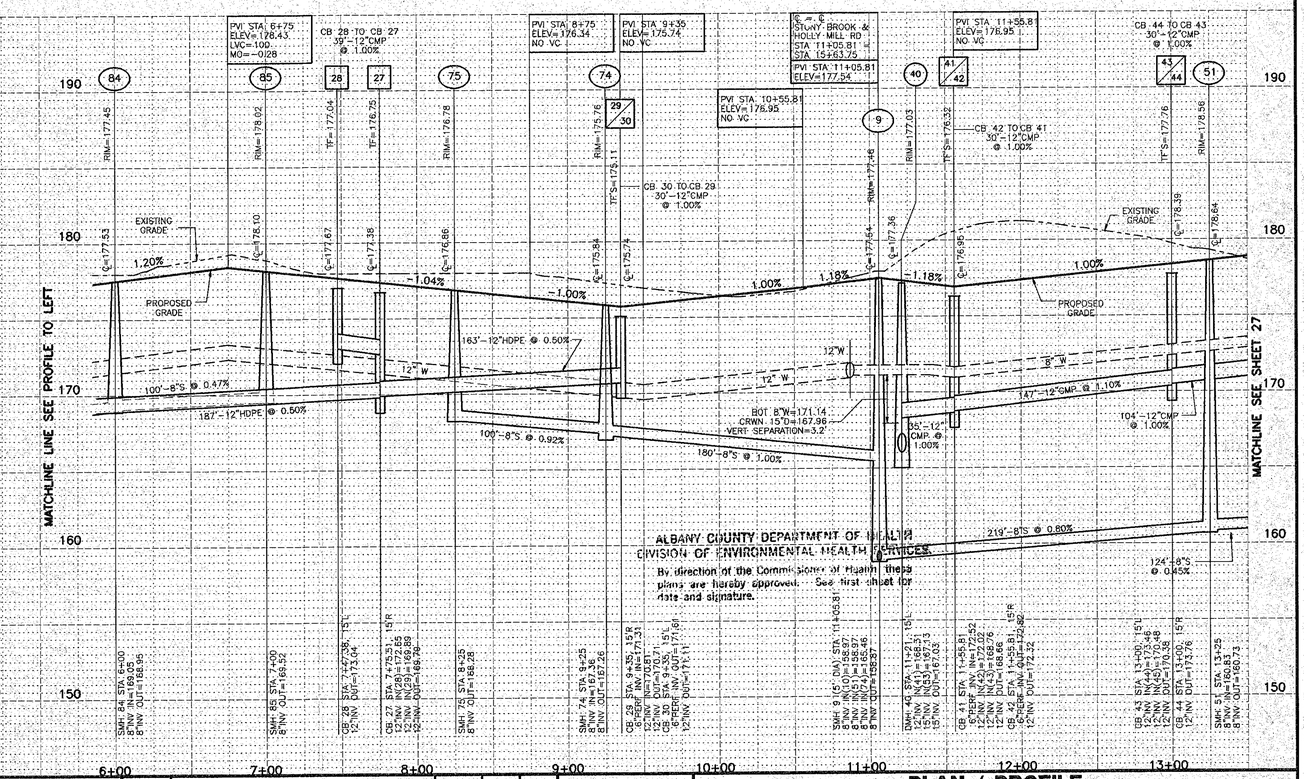

ALBANY COUNTY DEPARTMENT OF HEALTH
DIVISION OF ENVIRONMENTAL HEALTH SERVICES
By direction of the Commissioner of Health these plans are hereby approved. See first sheet for date and signature.

PROFILE - STONY BROOK RD STA 0+00 TO STA 6+00

3/26

SCALE: HORZ. 1" = 50'
VERT. 1" = 5'
CROSS REFERENCE: NONE

PROFILE - STONY BROOK RD STA 6+00 TO STA 13+50

4/26

SCALE: HORZ. 1" = 50'
VERT. 1" = 5'
CROSS REFERENCE: NONE

INCHES
Town of Bethlehem, NY

GARY E. HOFFMAN
P.E. 64079

STATE OF NEW YORK · GARY E. HOFFMAN · 64079 · LICENSED PROFESSIONAL ENGINEER

DATE		REVISIONS RECORD/ DESCRIPTION	DRAFTER	CHECK	APPR.
7/9/98	1	REVISIONS PER T/O BETHLEHEM 6/4/98 LTR	JAM	GEH	
8/17/98	2	REVISIONS PER T/O BETHLEHEM 8/5/98 LTR	JAM	GEH	
12/18/98	3	REVISIONS PER T/O BETHLEHEM 11/24/98 LTR	JAM	GEH	
2/10/99	4	REVISIONS PER T/O BETHLEHEM 2/2/99 LTR	JAM	GEH	
5/18/99	5	REVISIONS PER T/O BETHLEHEM 5/13/99 LTR	JAM	GEH	
5/27/99	6	REVISIONS PER T/O BETHLEHEM 5/26/99 LTR	JAM	GEH	
9/8/99	7	REVISIONS PER ACHD COMMENTS	JAM	GEH	
	8				
	9				

UNAUTHORIZED ALTERATION OR ADDITION TO THIS DOCUMENT IS A VIOLATION OF SECTION 7209 SUBDIVISION 2 OF THE NEW YORK STATE EDUCATION LAW.

© 1998
C.T. MALE ASSOCIATES P.C.

PROJ. NO : 93.2699
DESIGNED : JAM
DRAFTED : JAM
CHECKED :

PLAN / PROFILE
STONEY BROOK DRIVE STA 0+00 TO STA 13+50

DOWERSKILL VILLAGE
PLANNED RESIDENCE DISTRICT NO. 4 , SECTION 3

TOWN OF BETHLEHEM — ALBANY COUNTY, NY

C.T. MALE ASSOCIATES, P.C.
50 CENTURY HILL DRIVE, P.O. BOX 727, LATHAM, NY 12110
518.786.7400 • FAX 518.786.7299
ARCHITECTURE & BUILDING SYSTEMS ENGINEERING • CIVIL ENGINEERING
ENVIRONMENTAL SERVICES • SURVEY & LAND INFORMATION SERVICES

SCALE: AS SHOWN
SHEET 26 OF 36
DATE: APRIL 2, 1998
DWG. NO: 90-439