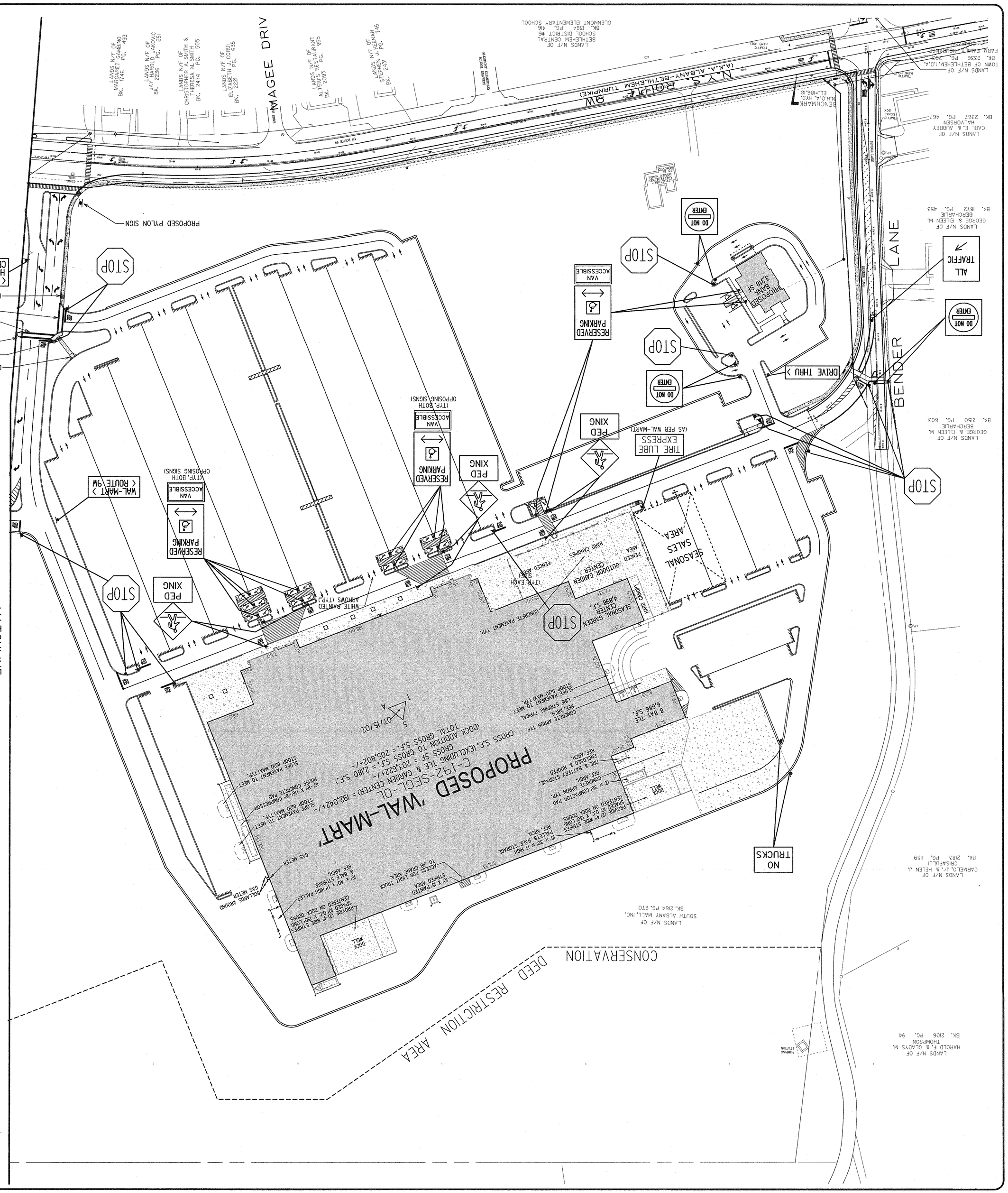

NOTE:
SEE NYSDOT HIGHWAY PLANS PREPARED BY SEAR-BROWN FOR ALL WORK WITHIN ALL RIGHT-OF-WAYS.

SHEET KEY

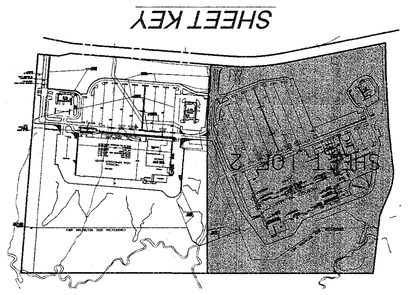

INCHES
Town of Bethlehem, NY

NOTES:
1. ALL REGULATORY SIGNS SHALL CONFORM TO THE MOST CURRENT NYSDOT "MANUAL OF UNIFORM TRAFFIC CONTROL DEVICES".
2. SIGN SHALL CONFORM TO FEDERAL "MANUAL OF UNIFORM TRAFFIC CONTROL DEVICES FOR STREETS AND HIGHWAYS".
3. NO MUTCD NO., USE 2"-C LETTER SIZE.
4. USE 4"-D LETTER SIZE.

SIGN SCHEDULE

SIGN	SIZE	NYSDOT MUTCD NO.
STOP	30"x30"	R1-1
RESERVED PARKING	12"x18"	P4-6
VAN ACCESSIBLE	18"x9"	SEE NOTE 3
FIRE LANE	12"x18"	FT-90 (MOD.) SEE NOTE 2
DO NOT ENTER	30"x30"	R3-15C
YIELD	30"	R1-2
ONE WAY	18"x9"	R3-10
ONE WAY	18"x9"	R3-11
ALL TRAFFIC		R3-14
	30"x30"	R3-1
ROUTE 9W NORTHBOUND		GI-8 (THIS SIGN TYPICAL OF ALL DIRECTIONAL SIGNS) SEE NOTE 4
NO TRUCKS		P3-7 (MOD.) SEE NOTE 4
	30"x30"	MIA-2
PED XING	18"x24"	MIA-2P

LEGEND:
PROPOSED SIGN
PROPOSED BACK TO BACK SIGN

SCALE BAR
FEET 0 50 100 150 FEET

VICINITY MAP

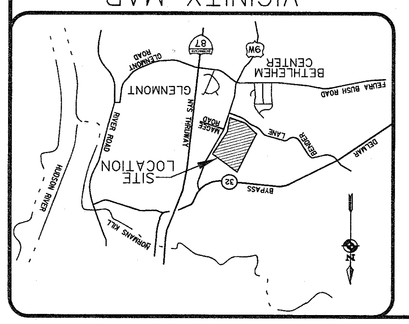

N.T.S.

REVISIONS			
0	6/25/01	COMMENTS	PEB
1	6/7/01	COMMENTS	PEB
2	8/07/01	GRADING	PEB
3	8/22/01	NORTH RETAIL CHANGE	PEB
4	10/04/01	TOWN	PEB
5	10/29/01	TOWN	PEB
6	VARIOUS PER H.L.C. BLDG., REST. ISLDS.	11/28/01	PEB
7	VAR. PER TOWN, TENANTS, WETLAND G	12/3/01	PEB
8	VAR. PER TOWN, PROFILE SHTS., ADDED	1/10/02	PEB
9	VAR. PER 1/17/02 TOWN COM. LETTER	2/28/02	PEB
10	PHASING AND LOT DIVISION PLANS	6/18/02	PEB
11	PHASING AND LOT DIVISION PLANS	7/15/02	PEB
12	PHASING AND LOT DIVISION PLANS	7/23/02	PEB
13	PHASING AND LOT DIVISION PLANS	8/14/02	PEB
14	NORTH BLDG., VARIOUS PER COND. APPR.	2/25/03	PEB
15	HALF BLDG., VARIOUS PER COND. APPR.	2/06/03	PEB
16	VARIOUS PER COND. APPR.	2/11/03	PEB
17	VARIOUS PER COND. APPR.	3/19/03	PEB

COPYRIGHT © 2003
SEAR-BROWN
U.S. A. VIOLATION OF 17 USC 101 ANY ALTERATION OF THIS DOCUMENT BY ANY PERSON OTHER THAN A LICENSED ARCHITECT IN THE STATE OF NEW YORK IS A VIOLATION OF SECTION 7209 OF THE NEW YORK STATE EDUCATION LAW.
DOCUMENTS ARE RECEIVED BY LAW TO BE ACCURATE AND COMPLETE AS OF THE DATE OF ISSUANCE. ANY ALTERATIONS TO THE DOCUMENTS SUBSEQUENT TO THEIR ISSUANCE MAY NOT BE REPRESENTED TO BE THE ORIGINAL DOCUMENTS. ANY REPRODUCTIONS MUST INCLUDE THIS COPYRIGHT AND DISCLAIMER.

SEAR·BROWN
ARCHITECTS ENGINEERS PLANNERS
108 Great Oaks Boulevard
Albany, NY 12203-7905
(518) 464-1777
Fax:(518) 464-0787
www.searbrown.com

LICENSED PROFESSIONAL ENGINEER
STATE OF NEW YORK

PROJECT ENGINEER/ARCHITECT: L. MERWIN
PROJECT MANAGER: F. PALUMBO
DRAWN BY: P. BALASCO
SCALE: (H) = 50'
FIRST ISSUE DATE: 5/24/2001

PROJECT
BETHLEHEM TOWN CENTER
GLENMONT, NEW YORK
NIGRO COMPANIES

TITLE OF DRAWING
SIGNAGE PLAN

PROJECT No. 16046
DRAWING No. SE 3A

Prepared by Sear-Brown
Project No. 16046
Design File: N:\projects\16046\dgn\overall\
Date/Time: 8/14/2003 10:00:45 PM
Sheet Name: 16046_PLOT10.dgn

Workspace: DEFAULT
Drawing Name: SE3
Mode: PLOT41