


N.Y.S.
VICINITY MAP

| NO. | DATE | REVISIONS |
|-----|----------|---------------------------------------|
| 0 | | |
| 1 | 6/25/01 | VARIOUS PER TOWN 6/1/01 COMMENTS |
| 2 | 8/07/01 | VARIOUS PER TOWN 6/1/01 COMMENTS |
| 3 | 8/22/01 | VARIOUS PER NORTH RETAIL CHANGE |
| 4 | 10/04/01 | VARIOUS PER TOWN |
| 5 | 10/29/01 | VARIOUS PER TOWN |
| 6 | 11/29/01 | VARIOUS PER H.L.C. BLDG., REST., ISDS |
| 7 | 2/19/03 | VARIOUS PER COND. APPR. |
| 8 | 2/19/03 | VARIOUS PER COND. APPR. |
| 9 | 2/19/03 | VARIOUS PER COND. APPR. |
| 10 | 2/19/03 | VARIOUS PER COND. APPR. |
| 11 | 2/19/03 | VARIOUS PER COND. APPR. |
| 12 | 2/19/03 | VARIOUS PER COND. APPR. |
| 13 | 2/19/03 | VARIOUS PER COND. APPR. |
| 14 | 2/19/03 | VARIOUS PER COND. APPR. |
| 15 | 2/19/03 | VARIOUS PER COND. APPR. |
| 16 | 2/19/03 | VARIOUS PER COND. APPR. |
| 17 | 2/19/03 | VARIOUS PER COND. APPR. |
| 18 | 2/19/03 | VARIOUS PER COND. APPR. |
| 19 | 2/19/03 | VARIOUS PER COND. APPR. |
| 20 | 2/19/03 | VARIOUS PER COND. APPR. |

| NO. | DATE | REVISIONS |
|-----|----------|---------------------------------------|
| 0 | | |
| 1 | 6/25/01 | VARIOUS PER TOWN 6/1/01 COMMENTS |
| 2 | 8/07/01 | VARIOUS PER TOWN 6/1/01 COMMENTS |
| 3 | 8/22/01 | VARIOUS PER NORTH RETAIL CHANGE |
| 4 | 10/04/01 | VARIOUS PER TOWN |
| 5 | 10/29/01 | VARIOUS PER TOWN |
| 6 | 11/29/01 | VARIOUS PER H.L.C. BLDG., REST., ISDS |
| 7 | 2/19/03 | VARIOUS PER COND. APPR. |
| 8 | 2/19/03 | VARIOUS PER COND. APPR. |
| 9 | 2/19/03 | VARIOUS PER COND. APPR. |
| 10 | 2/19/03 | VARIOUS PER COND. APPR. |
| 11 | 2/19/03 | VARIOUS PER COND. APPR. |
| 12 | 2/19/03 | VARIOUS PER COND. APPR. |
| 13 | 2/19/03 | VARIOUS PER COND. APPR. |
| 14 | 2/19/03 | VARIOUS PER COND. APPR. |
| 15 | 2/19/03 | VARIOUS PER COND. APPR. |
| 16 | 2/19/03 | VARIOUS PER COND. APPR. |
| 17 | 2/19/03 | VARIOUS PER COND. APPR. |
| 18 | 2/19/03 | VARIOUS PER COND. APPR. |
| 19 | 2/19/03 | VARIOUS PER COND. APPR. |
| 20 | 2/19/03 | VARIOUS PER COND. APPR. |

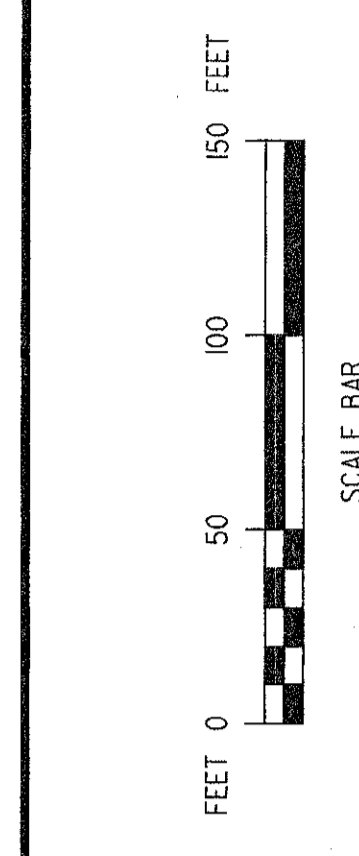
PROJECT ARCHITECT
L. MERWIN
PROJECT MANAGER
F. PALUMBO
DRAWN BY
P. BALASCO
SCALE
1" = 50'
FIRST ISSUE DATE
5/24/2001

109 Great Oaks Boulevard
Albany, N.Y. 12203-7905
Fax: (518) 464-6767
www.searbrown.com
SEAR-BROWN

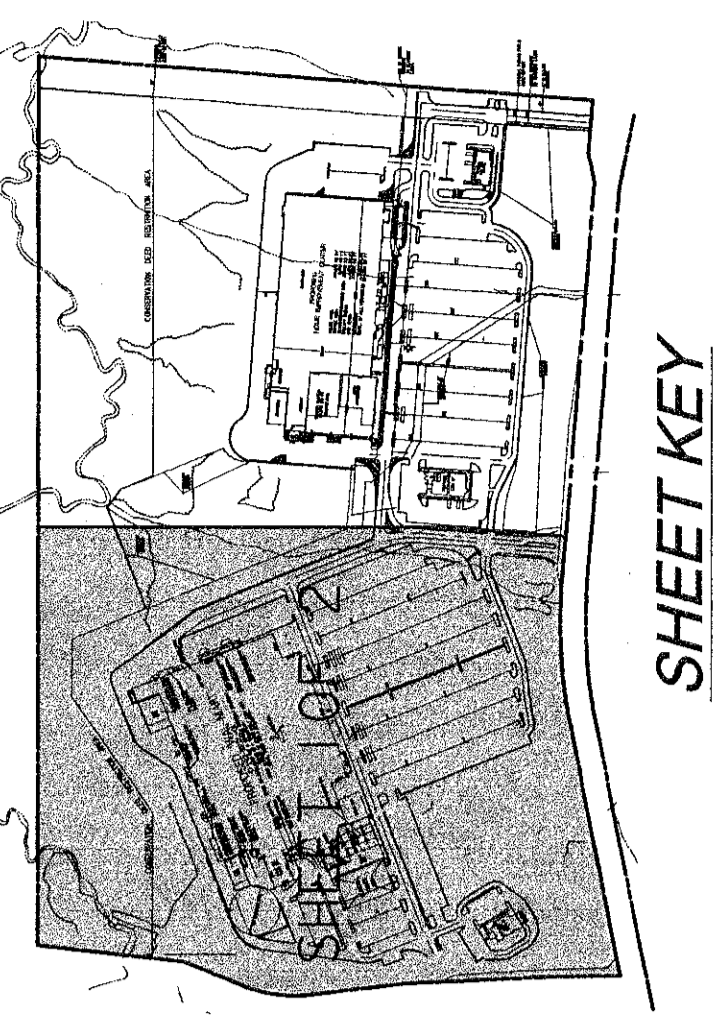


TITLE OF DRAWING
EROSION CONTROL PLAN
PROJECT
BETHLEHEM TOWN CENTER
GLENMONT, NEW YORK
NICO COMPANIES
PROJECT NO.
16046
DRAWING NO.
SE 14

NOTE:
1. CLEARING AND GRADING LIMIT LINE IS TO BE MARKED IN THE FIELD AND SILT FENCE INSTALLED PRIOR TO THE COMMENCEMENT OF CLEARING AND GRADING OPERATIONS.
2. SEE DRAWING SECT 1 FOR EROSION CONTROL NOTES.
3. EROSION CONTROL BLANKETS ARE TO BE USED ON REGRADED, STEEP SLOPE AREAS TO BEAR AND SOUTH OF THE SITE CONSISTENT WITH THE ERS AND SEAR-BROWN'S STATEMENT OF WORK FOR SPECIFICS. SEE CONSTRUCTION SEQUENCE FOR GRADING & EROSION CONTROL NOTES ON DMC-SECT 1 FOR THE TIMING OF INSTALLATION OF SUCH BLANKETS.

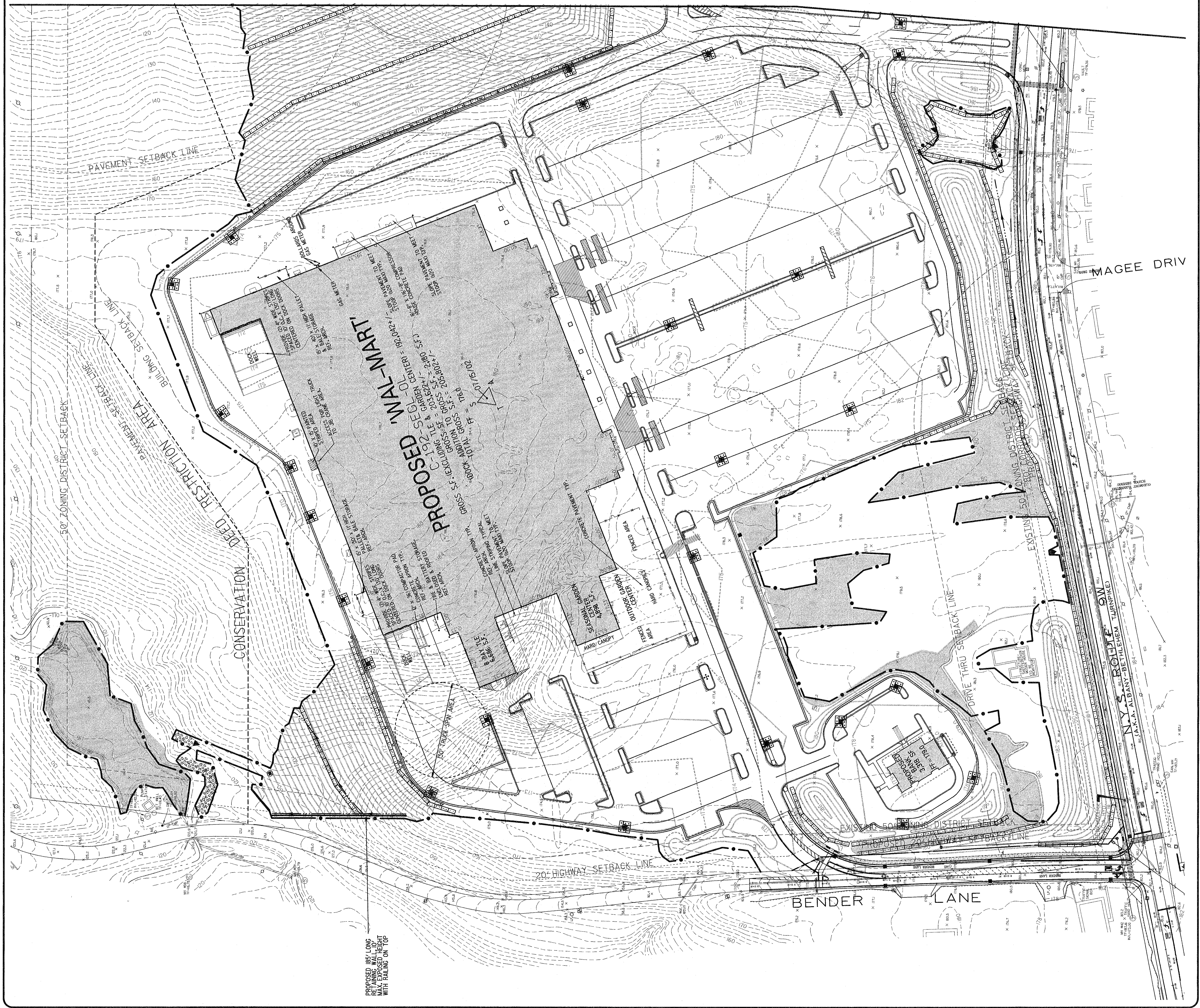


| SYMBOL | DESCRIPTION |
|--------|---|
| --- | PROPERTY LINE |
| --- | EXISTING CONTOUR LINE |
| --- | PROPOSED CLEARING AND GRADING LIMIT LINE & SEDIMENT FENCE |
| --- | PROPOSED FINAL GRADE CONTOUR (MAJOR) |
| --- | PROPOSED FINAL GRADE CONTOUR (MINOR) |
| --- | EXISTING WETLAND LIMIT LINE |
| --- | PROPOSED WETLAND LIMIT LINE |
| --- | PROPOSED STORM SEWER |
| --- | EXISTING SPOT ELEVATION |
| --- | PROPOSED SPOT ELEVATION |
| --- | PROPOSED STORM SEWER MANHOLE |
| --- | PROPOSED STORM SEWER INLET |
| --- | PROPOSED STORM SEWER END SECTION |
| --- | PROPOSED STORM SEWER INLET MANHOLE |
| --- | STAKED STRAW BALES |
| --- | INLET PROTECTION |
| --- | RIP RAP |
| --- | PROPOSED SWALE LINE |



SHEET KEY

NOTE:
SEE NYSDOT HIGHWAY PLANS
PREPARED BY SEAR-BROWN FOR ALL
WORK WITHIN ALL RIGHT-OF-WAYS.



DATE: 5/24/2001
DRAWN BY: P. BALASCO
CHECKED BY: F. PALUMBO
PROJECT MANAGER: F. PALUMBO
PROJECT ARCHITECT: L. MERWIN