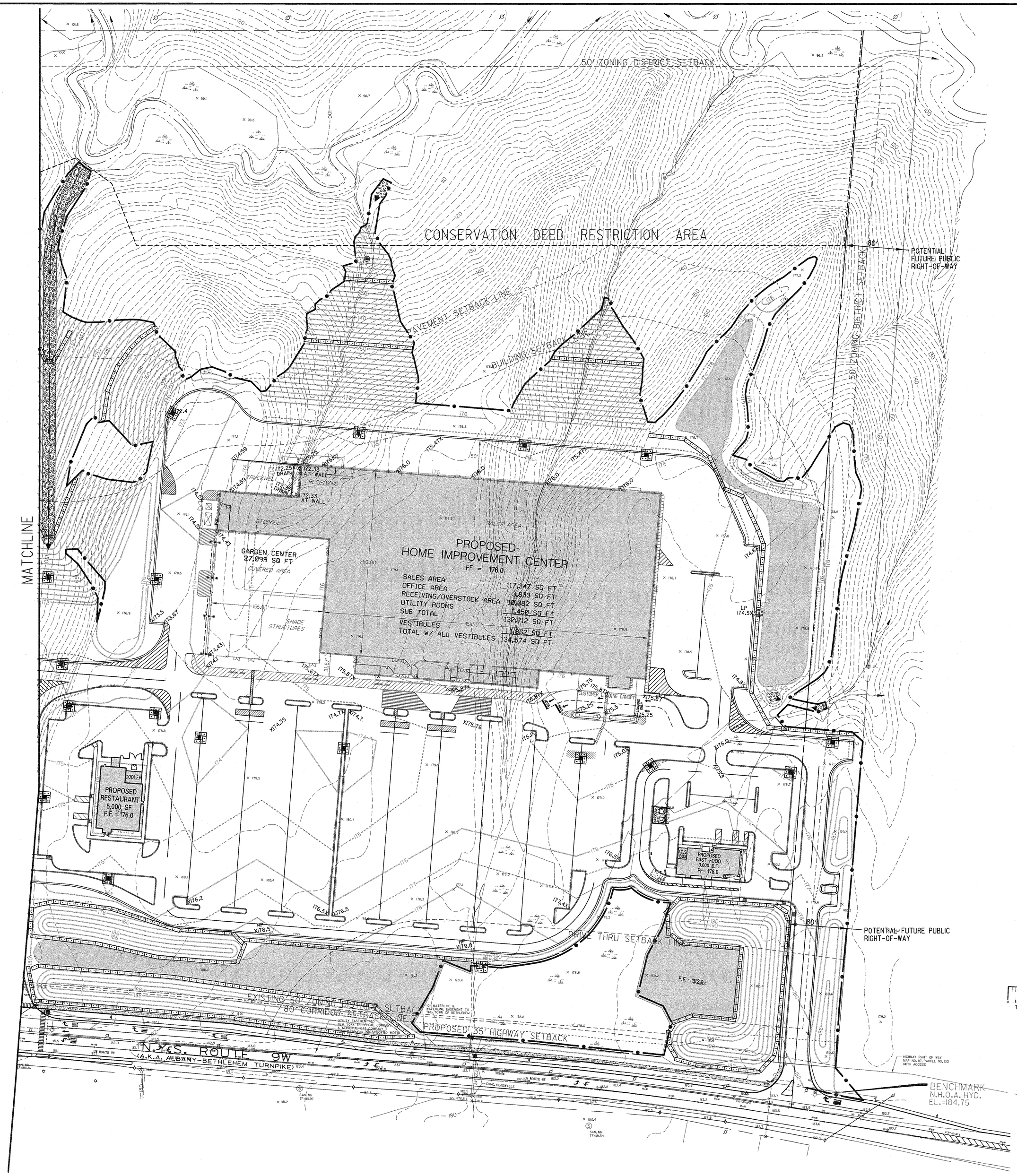

FEET 0 50 100 150 FEET

SCALE BAR

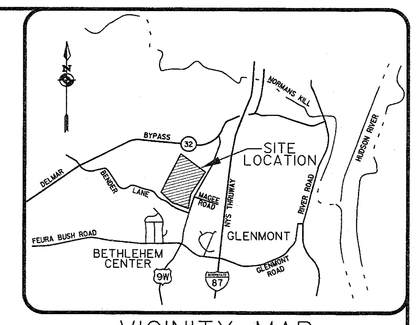

VICINITY MAP

N.T.S.

EROSION CONTROL LEGEND

SYMBOL	DESCRIPTION
	PROPERTY LINE
180	EXISTING CONTOUR LINE
	PROPOSED CLEARING AND GRADING LIMIT LINE & SEDIMENT FENCE
220	PROPOSED FINAL GRADE CONTOUR (MAJOR)
218	PROPOSED FINAL GRADE CONTOUR (MINOR)
	EXISTING WETLAND LIMIT LINE
	PROPOSED WETLAND LIMIT LINE
ST	PROPOSED STORM SEWER
× 15.5	EXISTING SPOT ELEVATION
186.67 ×	PROPOSED SPOT ELEVATION
●	PROPOSED STORM SEWER MANHOLE
■	PROPOSED STORM SEWER INLET
◄	PROPOSED STORM SEWER END SECTION
◉	PROPOSED STORM SEWER INLET MANHOLE
	STAKED STRAW BALES
	INLET PROTECTION
	RIP RAP
	PROPOSED SWALE LINE

NOTES:

1. CLEARING AND GRADING LIMIT LINE IS TO BE MARKED IN THE FIELD AND SILT FENCE INSTALLED PRIOR TO THE COMMENCEMENT OF CLEARING AND GRADING OPERATIONS.
2. SEE DRAWING SEGN I FOR EROSION CONTROL NOTES.
3. EROSION CONTROL BLANKETS ARE TO BE USED ON REGRADED STEEP SLOPE AREAS TO REAR AND SOUTH OF THE SITE CONSISTENT WITH THE FEIS AND SEQR FINDINGS STATEMENT. (SEE FEIS FOR SPECIFICS). SEE 'CONSTRUCTION SEQUENCE FOR GRADING & EROSION CONTROL' NOTES ON DWG. SEGN I FOR THE TIMING OF INSTALLATION OF SUCH BLANKETS.

INCHES
Town of Bethlehem, NY

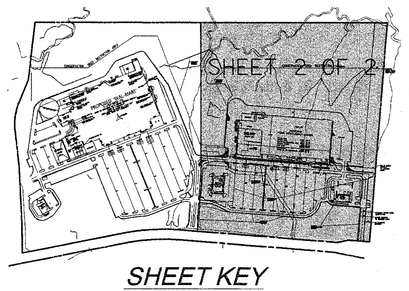

SHEET KEY

NOTE:
SEE NYSDOT HIGHWAY PLANS
PREPARED BY SEAR-BROWN FOR ALL
WORK WITHIN ALL RIGHT-OF-WAYS.

NO.	REVISIONS	DATE	BY
17	VARIOUS PER COND. APPR.	3/19/03	PEB
16	VARIOUS PER COND. APPR.	2/14/03	PEB
15	H.L.C. BLDG. VARIOUS PER COND. APPR.	2/06/03	PEB
14	NORTH WETLAND MITIGATION, ZONE 3	11/25/02	PEB
13	PHASING AND LOT DIVISION PLANS	8/14/02	PEB
12	PHASING PLANS PER TOWN COMM.	7/23/02	PEB
11	PHASING AND LOT DIVISION PLANS	7/15/02	PEB
10	PHASING AND LOT DIVISION PLANS	6/18/02	PEB
9	VAR. PER 1/17/02 TOWN COM.LETTER	2/28/02	PEB
8	MATCHLINE NORTHSIDE TO 10"	1/10/02	PEB
7	VAR. PER TOWN,TENANTS, WETLAND G	12/31/01	PEB
6	VARIOUS PER H.L.C. BLDG., REST. ISLDS	11/29/01	PEB
5	VARIOUS PER TOWN	10/29/01	PEB
4	VARIOUS PER TOWN	10/04/01	PEB
3	VARIOUS PER NORTH RETAIL CHANGE	8/22/01	PEB
2	VARIOUS PER TOWN,UTILITIES,GRADING	8/07/01	PEB
1	VARIOUS PER TOWN 6/1/01 COMMENTS	6/25/01	PEB
0			

COPYRIGHT © 2001
SEAR-BROWN
ALL RIGHTS RESERVED
U.S.C.A. 105 (RELATING TO THE PROTECTION OF COPYRIGHTS) PROVIDES AT LEAST THE FOLLOWING: ANY REPRODUCTION OF THIS DOCUMENT IS PROHIBITED WITHOUT THE WRITTEN CONSENT OF SEAR-BROWN. ANY LICENSE AND ALTERS THIS DOCUMENT IS REVOKED BUT NOT LIMITED TO THE REMOVAL OF THIS NOTICE. ANY REPRODUCTION OF THIS DOCUMENT MUST INCLUDE THIS NOTICE AND THE NAME, SIGNATURE AND SEAL OF THE ARCHITECT OR ENGINEER.

PROJECT ENGINEER/ARCHITECT
L. MERWIN

PROJECT MANAGER
E. PALUMBO

DRAWN BY
P. BALASCO

SCALE
1" = 50'

FIRST ISSUE DATE
5/24/2001

SEAR·BROWN
109 Great Oaks Boulevard
Albany, N.Y. 12203-7905
(518) 464-1717
Fax (518) 464-0767
www.searbrown.com

PROJECT
BETHLEHEM TOWN CENTER
GLENMONT, NEW YORK
NIGRO COMPANIES

TITLE OF DRAWING
EROSION CONTROL PLAN

PROJECT NO.
16046

DRAWING NO.
SE 15