

PLANNING BOARD APPROVAL  
 TOWN OF BETHELMIN  
 ALBANY COUNTY, NEW YORK

This plat approved subject to such conditions as are stated in Planning Board Certificate of Approval No. 10, dated March 23, 1967

*Arthur T. Zautner*  
 The Chairman  
 Date: March 23, 1967

REVISIONS	
NO.	DATE

NO.	DATE	DESCRIPTION

LANDS OF MRS. HANCOCK M. GEORGE  
 LAND OF MRS. HANCOCK M. GEORGE  
 LAND OF MRS. HANCOCK M. GEORGE

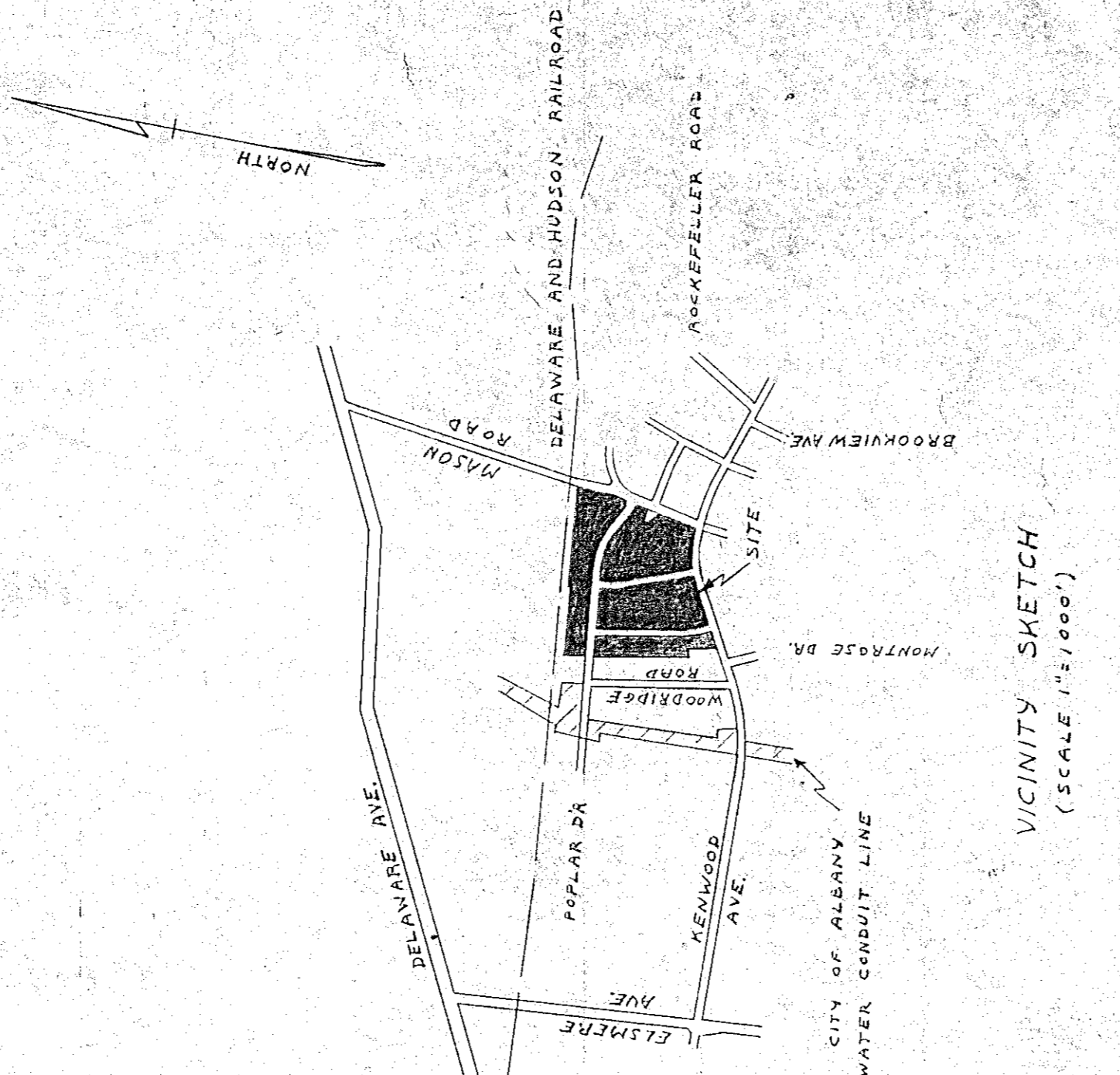
LAND OF W. E. ENRACHE  
 LAND OF W. E. ENRACHE  
 LAND OF W. E. ENRACHE

LAND OF W. E. ENRACHE  
 LAND OF W. E. ENRACHE  
 LAND OF W. E. ENRACHE

LAND OF W. E. ENRACHE  
 LAND OF W. E. ENRACHE  
 LAND OF W. E. ENRACHE


LAND OF W. E. ENRACHE  
 LAND OF W. E. ENRACHE  
 LAND OF W. E. ENRACHE

LAND OF W. E. ENRACHE  
 LAND OF W. E. ENRACHE  
 LAND OF W. E. ENRACHE



- GENERAL NOTES
- 1- LOT NUMBERS SHOWN TO BE USED AS HOUSE NUMBERS, FOR CORNER LOTS USE NUMBERS FOR STREET WHICH HOUSE FACES.
  - 2- CONTOUR INTERVAL (2) TWO FEET.
  - 3- BENCH MARK: TOP OF PLUG IN CONC. MON. AT NORTH WEST COR. OF RENWOOD AVE. AND MASON RD. ELEV. 210.64
  - 4- PROPOSED FINISHED GRADES SHOWN THUS: EGGSS

PLAN  
 SCALE: 1"=50'




*Leo H. McLaughlin*

MAP OF  
 "SCHUYLER MEADOWS"  
 PROPERTY OF  
 ARTHUR T. ZAUTNER  
 41 GREENOCK RD DELMAR, N.Y.

TOWN: BETHELMIN	COUNTY: ALBANY
STATE: NEW YORK	DATE: FEB. 17, 1967
SCALE: AS SHOWN	REVISION: A.C.

PLAN NO. DRAWN BY: A.T. ZAUTNER  
 1/53



Town of Bethelmin, NY