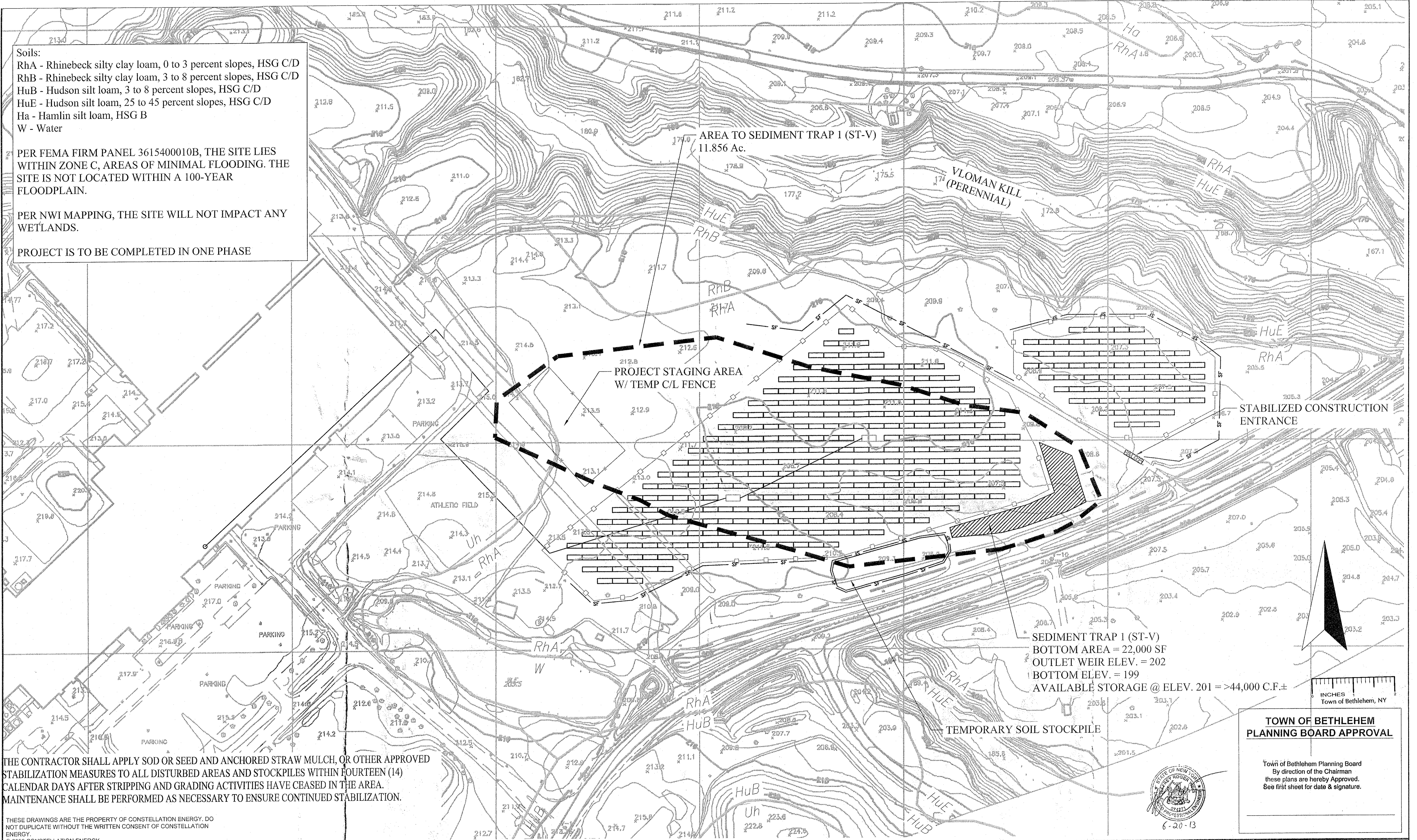


Soils:
 RhA - Rhinebeck silty clay loam, 0 to 3 percent slopes, HSG C/D
 RhB - Rhinebeck silty clay loam, 3 to 8 percent slopes, HSG C/D
 HuB - Hudson silt loam, 3 to 8 percent slopes, HSG C/D
 HuE - Hudson silt loam, 25 to 45 percent slopes, HSG C/D
 Ha - Hamlin silt loam, HSG B
 W - Water

PER FEMA FIRM PANEL 3615400010B, THE SITE LIES WITHIN ZONE C, AREAS OF MINIMAL FLOODING. THE SITE IS NOT LOCATED WITHIN A 100-YEAR FLOODPLAIN.

PER NWI MAPPING, THE SITE WILL NOT IMPACT ANY WETLANDS.

PROJECT IS TO BE COMPLETED IN ONE PHASE



SEDIMENT TRAP 1 (ST-V)
 BOTTOM AREA = 22,000 SF
 OUTLET WEIR ELEV. = 202
 BOTTOM ELEV. = 199
 AVAILABLE STORAGE @ ELEV. 201 =>44,000 C.F.±

THE CONTRACTOR SHALL APPLY SOD OR SEED AND ANCHORED STRAW MULCH, OR OTHER APPROVED STABILIZATION MEASURES TO ALL DISTURBED AREAS AND STOCKPILES WITHIN FOURTEEN (14) CALENDAR DAYS AFTER STRIPPING AND GRADING ACTIVITIES HAVE CEASED IN THE AREA. MAINTENANCE SHALL BE PERFORMED AS NECESSARY TO ENSURE CONTINUED STABILIZATION.

THESE DRAWINGS ARE THE PROPERTY OF CONSTELLATION ENERGY. DO NOT DUPLICATE WITHOUT THE WRITTEN CONSENT OF CONSTELLATION ENERGY.
 © 2008 CONSTELLATION ENERGY

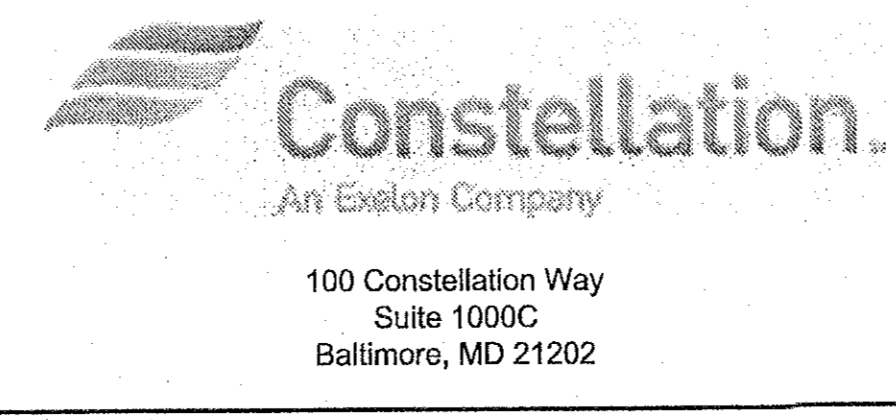

**TOWN OF BETHLEHEM
 PLANNING BOARD APPROVAL**

Town of Bethlehem Planning Board
 By direction of the Chairman
 these plans are hereby Approved.
 See first sheet for date & signature.



REV. NO.	DATE	DESCRIPTION	CEP&S APPROVAL	REV. NO.	DATE	DESCRIPTION	CEP&S APPROVAL

SITE ADDRESS
 1277 FEURA BUSH ROAD
 FEURA BUSH, NY 12067



PROJECT TITLE:
**OWENS CORNING PV PROJECT
 2.0MW (AC) SITE PLAN**

DRAWING TITLE:
OVERALL EROSION & SEDIMENT CONTROL PLAN

PROJECT ADDRESS: 1277 FEURA BUSH RD, FEURA BUSH, NY 12067

DESIGNED BY:	CEM	CEP&S PROJECT NO.:	112228
DRAWN BY:	CEM	DRAWING NO.:	SWPPP-1
CHECKED BY:	BCM	SCALE:	1' = 100'
DATE:	04/30/13		