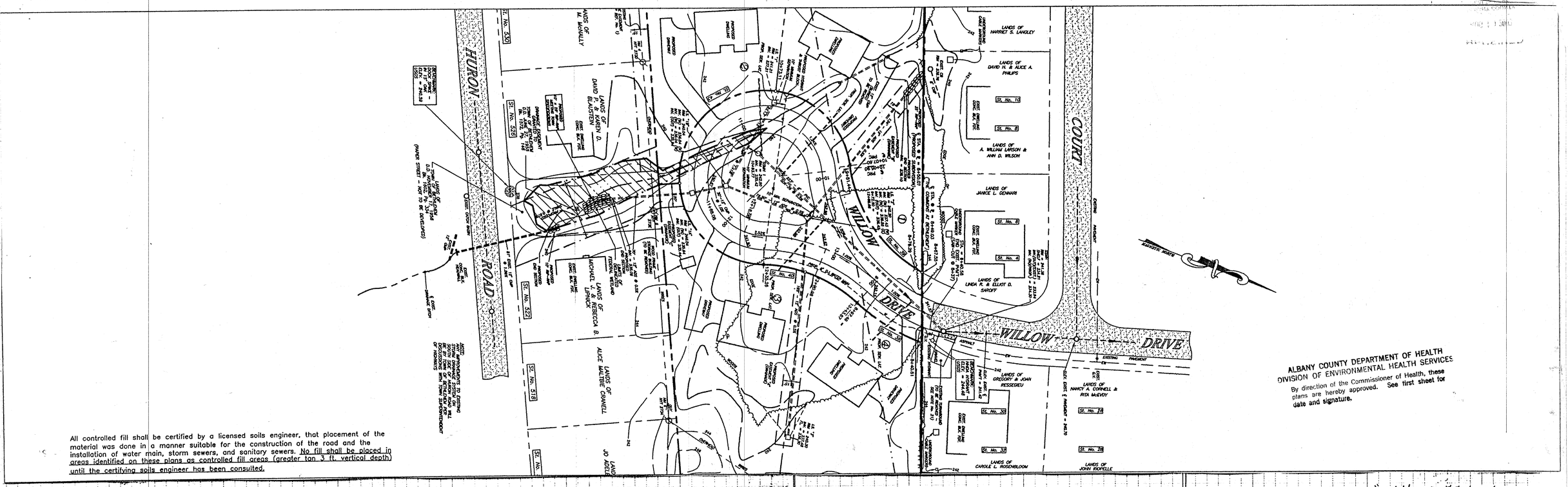

All controlled fill shall be certified by a licensed soils engineer, that placement of the material was done in a manner suitable for the construction of the road and the installation of water main, storm sewers, and sanitary sewers. No fill shall be placed in areas identified on these plans as controlled fill areas (greater tan 3 ft. vertical depth) until the certifying soils engineer has been consulted.

ALBANY COUNTY DEPARTMENT OF HEALTH
DIVISION OF ENVIRONMENTAL HEALTH SERVICES
By direction of the Commissioner of Health, these plans are hereby approved. See first sheet for date and signature.

"WILLOW ESTATES"
PROPOSED SUBDIVISION
PLAN & PROFILES
PROPOSED
DRAINAGE EASEMENTS

SCALES:
HOR. 1" = 40'
VERT. 1" = 4'

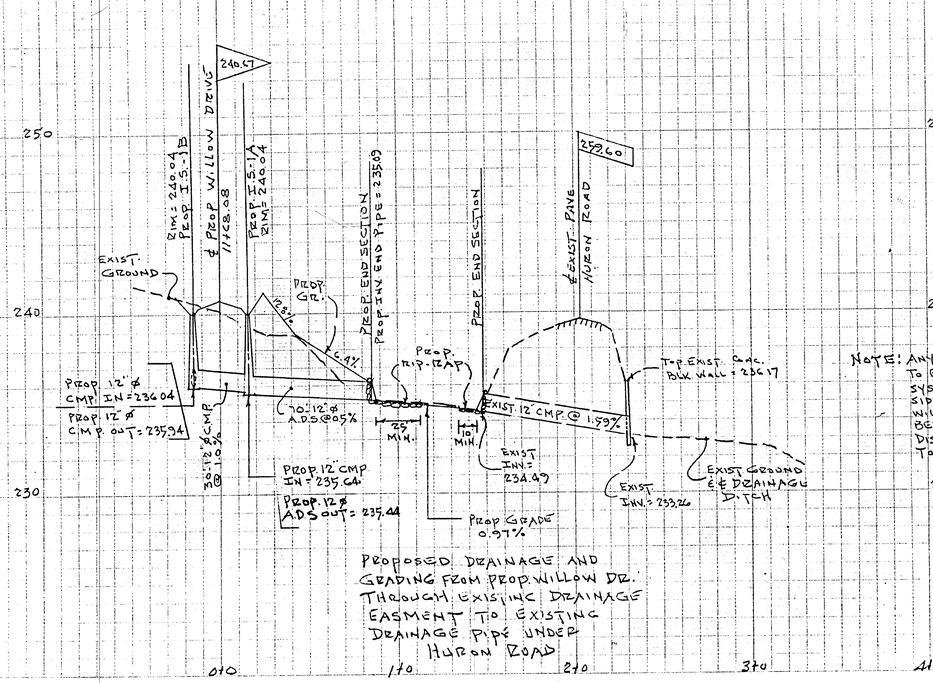

PROPOSED DRAINAGE AND GRADING FROM PROP. WILLOW DR. THROUGH EXISTING DRAINAGE EASEMENT TO EXISTING DRAINAGE PIPE UNDER HURON ROAD

NOTE: ANY IMPROVEMENTS TO EXIST. STORM DRAIN SYSTEM ON SOUTH SIDE OF HURON ROAD WILL BE BY TOWN OF BETHLEHEM PER DISCUSSIONS WITH TOWN SUPT. OF HIGHWAYS.

SCALES
HOR. 1" = 40'
VERT. 1" = 4'

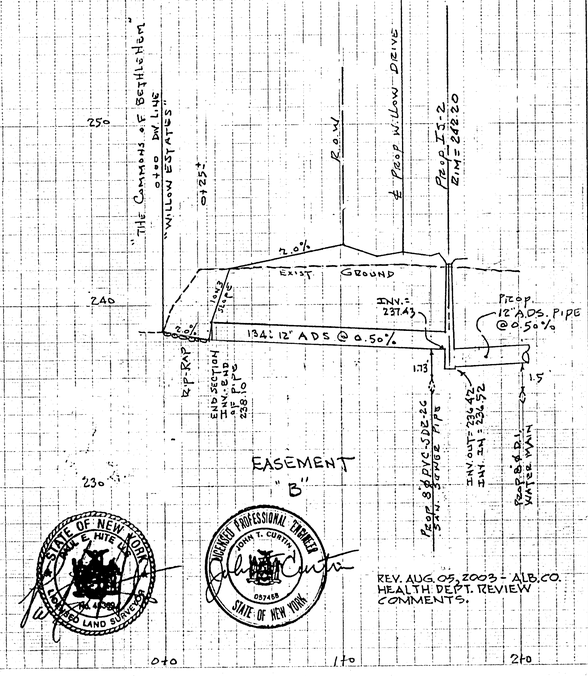

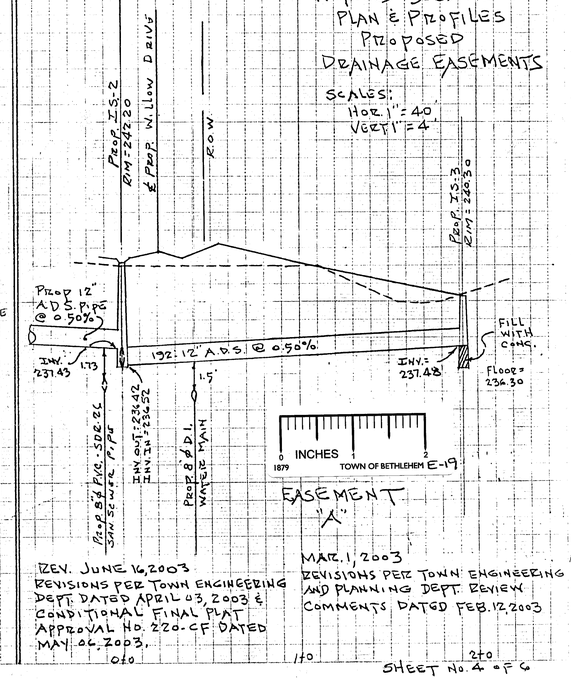

STATE OF NEW YORK — DALE E. HUTE — LICENSED LAND SURVEYOR

LICENSED PROFESSIONAL ENGINEER — JOHN T. CURTIN — 057488 — STATE OF NEW YORK

REV. AUG. 05, 2003 - ALB. CO. HEALTH DEPT. REVIEW COMMENTS.

REV. JUNE 16, 2003
REVISIONS PER TOWN ENGINEERING DEPT. DATED APRIL 03, 2003 & CONDITIONAL FINAL PLAT APPROVAL NO. 220-CF DATED MAY 06, 2003.

MAR. 1, 2003
REVISIONS PER TOWN ENGINEERING AND PLANNING DEPT. REVIEW COMMENTS DATED FEB. 12, 2003

SHEET No. 4 of 6