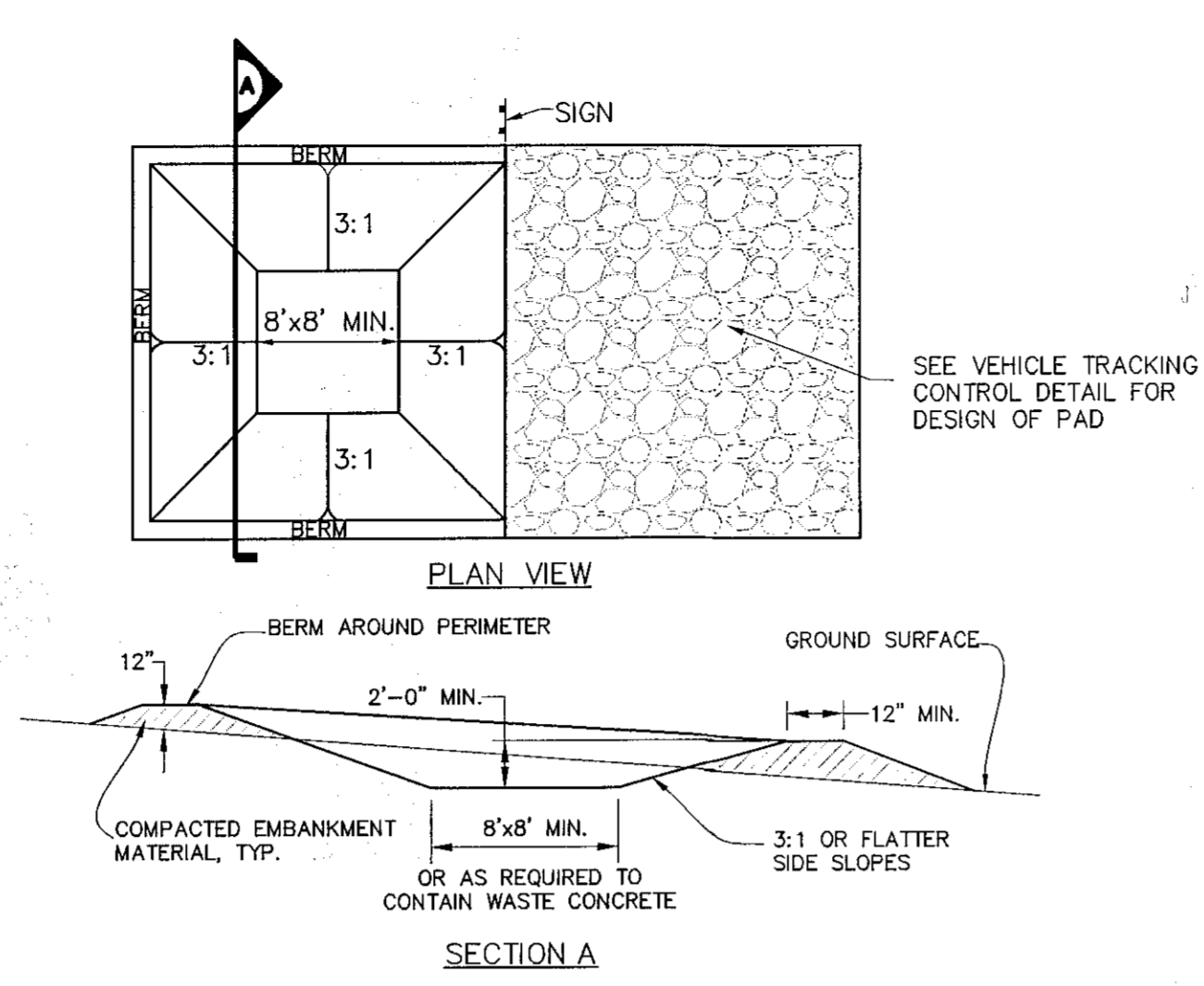
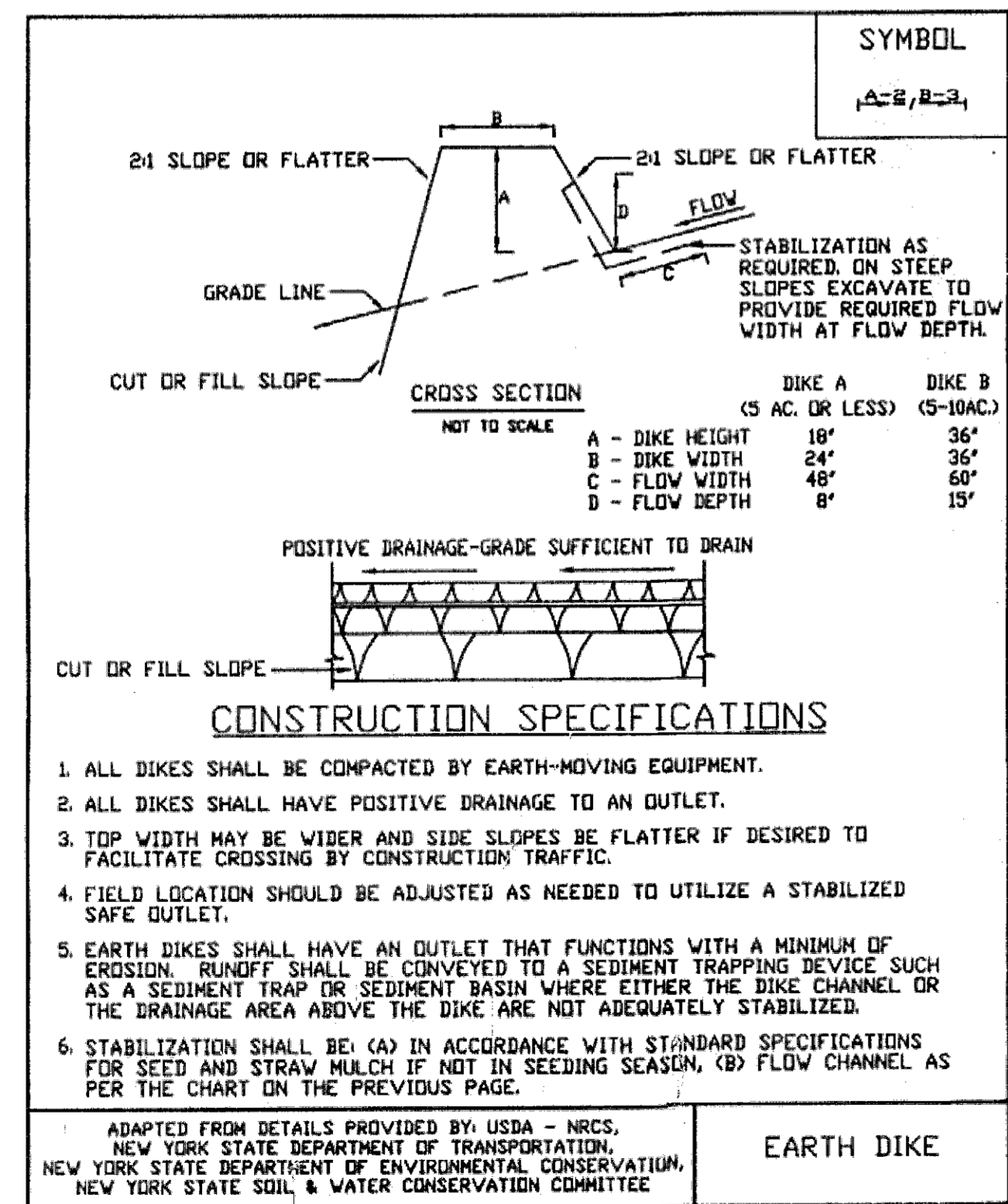


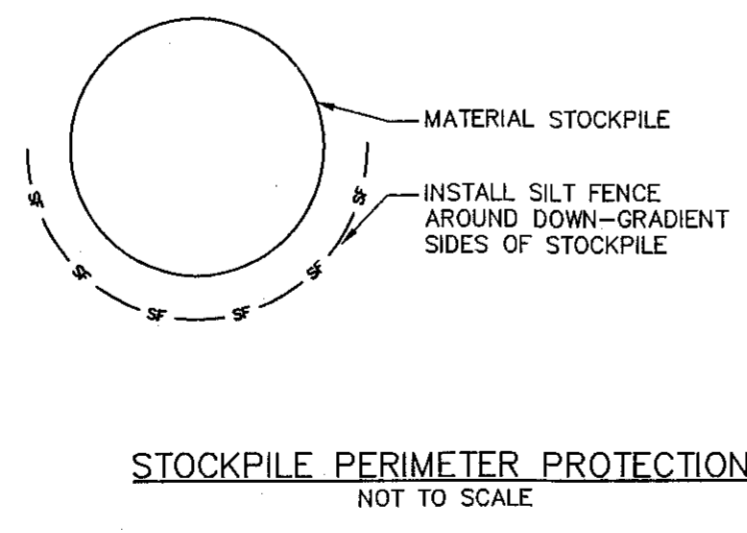
	PERMANENT OUTFALL (CB#4)	TEMPORARY OUTFALL (CB#4) (SEDIMENT TRAP)
D= DIA. OF DISCH. PIPE	15"	15"
LA= LENGHT OF APRON	15'	15'
W= LA+D	16.25'	16.25'
D 50 RIP-RAP SIZE	6"	6"
D 50 RIP-RAP DEPTH	14"	14"

NOTE:
D50 6" RIP-RAP SIZE EQUIVALENT TO NYSDOT LIGHT STONE FILL

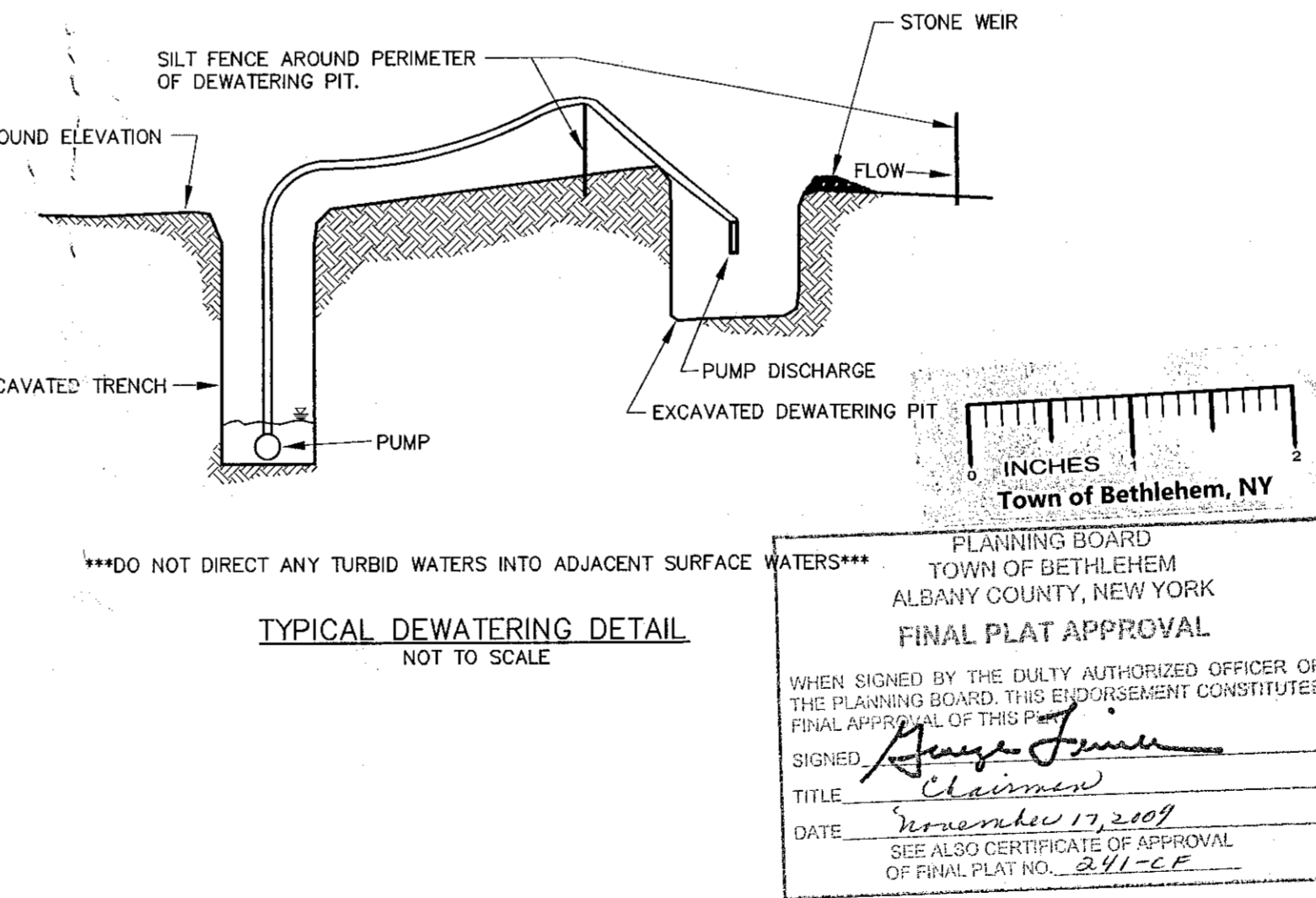
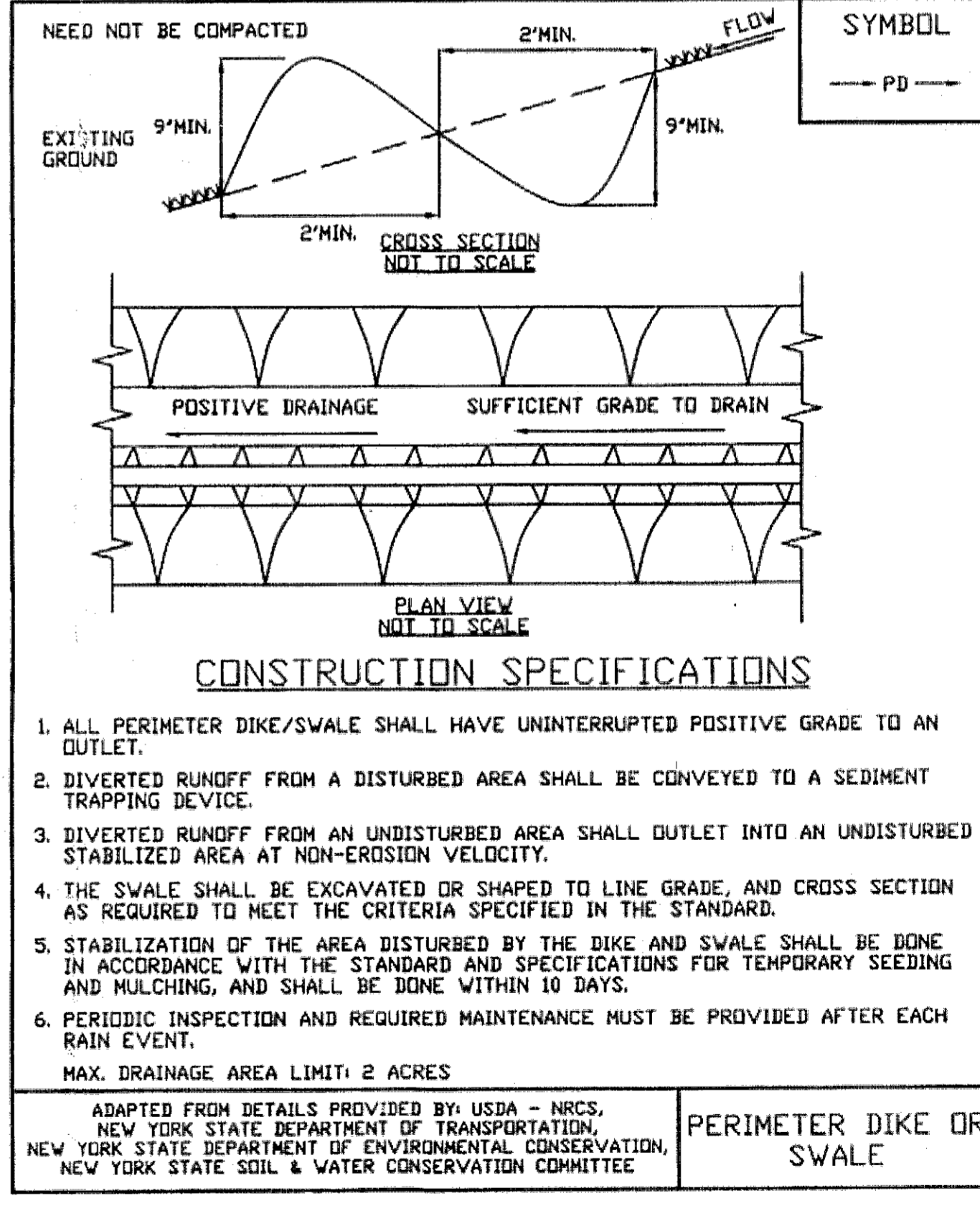
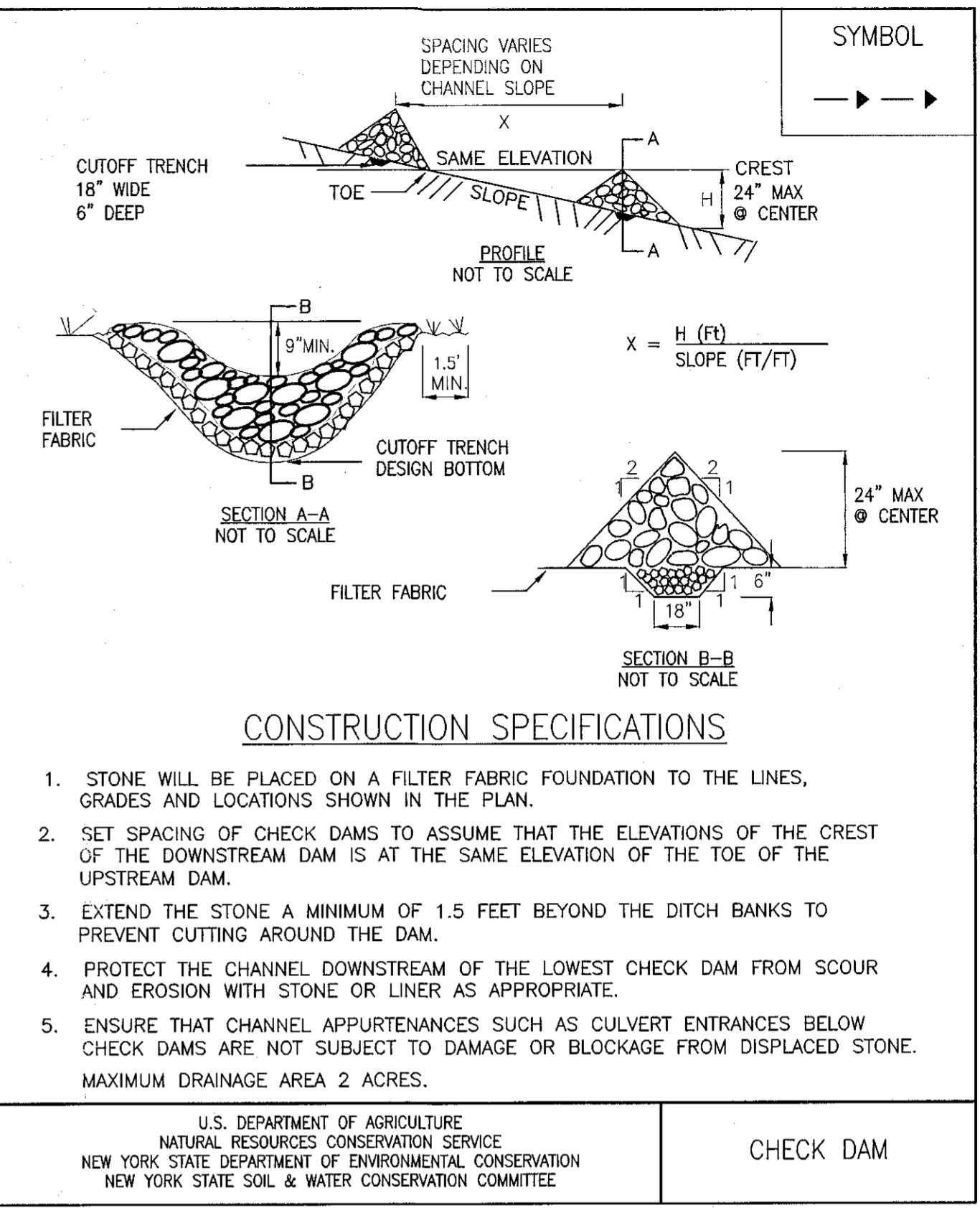
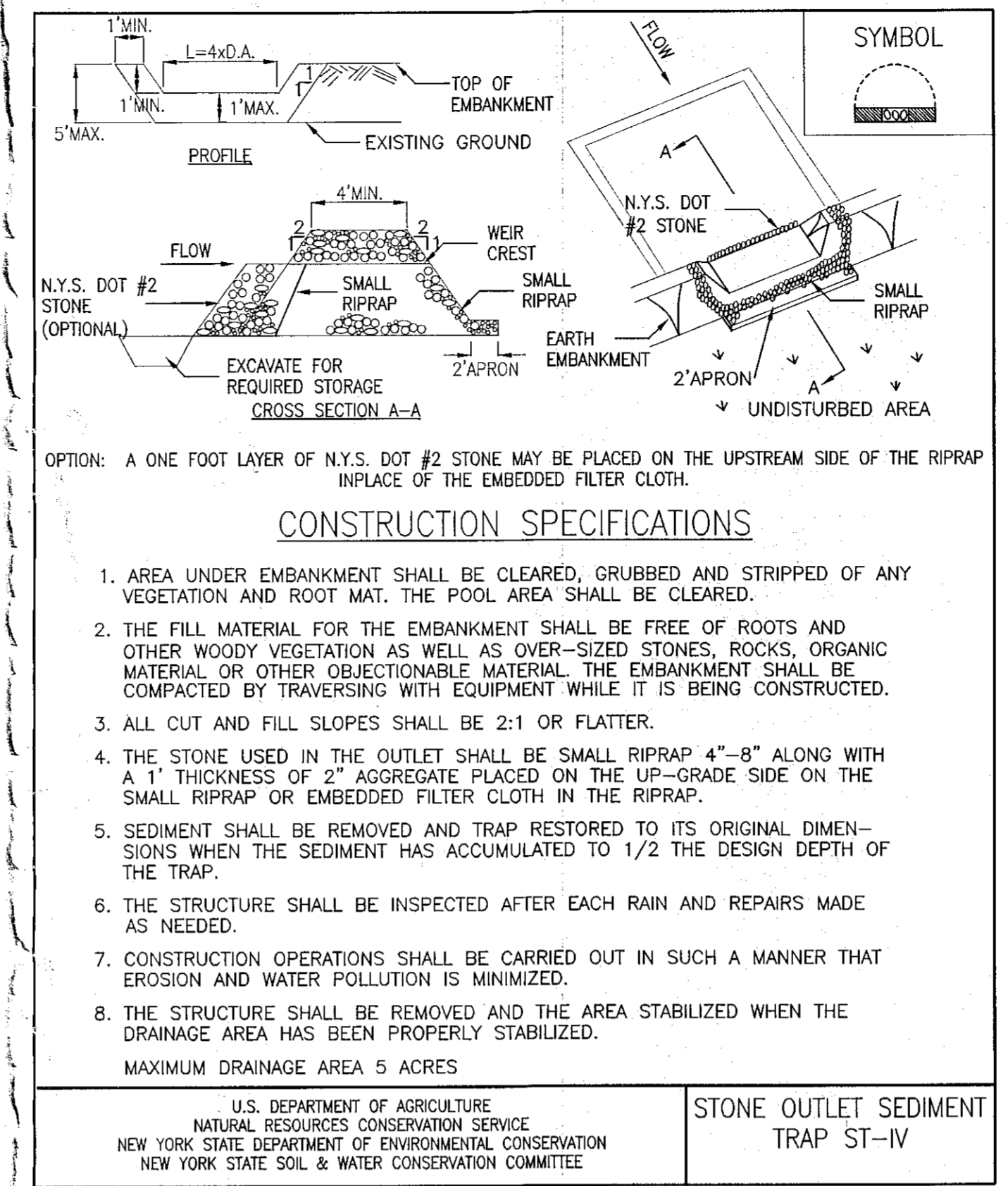


- CONCRETE WASHOUT AREA INSTALLATION NOTES**
- SEE PLAN VIEW FOR LOCATIONS OF CONCRETE WASHOUT AREA
 - THE CONCRETE WASHOUT AREA SHALL BE INSTALLED PRIOR TO ANY CONCRETE PLACEMENT ON SITE.
 - VEHICLE TRACKING CONTROL IS REQUIRED AT THE ACCESS POINT.
 - SIGNS SHALL BE PLACED AT THE CONSTRUCTION ENTRANCE, AT THE WASHOUT AREA, AND ELSEWHERE AS NECESSARY TO CLEARLY INDICATE THE LOCATION OF THE CONCRETE WASHOUT AREA TO OPERATORS OF CONCRETE TRUCKS AND PUMP TRIGS.
 - EXCAVATED MATERIAL SHALL BE UTILIZED IN PERIMETER BERM CONSTRUCTION
- CONCRETE WASHOUT AREA MAINTENANCE NOTES**
- THE CONCRETE WASHOUT AREA SHALL BE REPAIRED AND ENLARGED OR CLEANED OUT AS NECESSARY TO MAINTAIN CAPACITY FOR WASTED CONCRETE.
 - AT THE END OF CONSTRUCTION, ALL CONCRETE SHALL BE REMOVED FROM THE SITE AND DISPOSED OF AT AN APPROVED WASTE SITE.
 - WHEN THE CONCRETE WASHOUT AREAS REMOVED, COVER THE DISTURBED AREA WITH TOP SOIL, DRILL SEED AND CRIMP MULCH OR OTHERWISE STABILIZE IN A MANNER APPROVED BY THE LOCAL JURISDICTION.
 - INSPECT WEEKLY, DURING AND AFTER ANY STORM EVENT.

CONCRETE WASHOUT AREAS
NOT TO SCALE



NOTE: 48 HOURS PRIOR TO ANY CONSTRUCTION ACTIVITIES, THE CONTRACTOR SHALL CONTACT DIG SAFELY NEW YORK TO LOCATE ALL UNDERGROUND UTILITIES. 1-800-962-7962



<p>UNAUTHORIZED ALTERATION OR ADDITION TO THIS DRAWING IS A VIOLATION OF SECTION 7209 SUBDIVISION 2. OF THE NEW YORK STATE EDUCATION LAW. ONLY COPIES MADE FROM THE ORIGINAL OF THIS DRAWING BEARING AN ORIGINAL INKED OR EMBOSSED SEAL AND SIGNATURE SHALL BE CONSIDERED TO BE VALID TRUE COPIES.</p> <p>© Copyright 2008 - Ingalls & Associates - All rights reserved</p>	<p>DAVID P. INGALLS, JR., P.E. N.Y.S. LIC. NO. 064993</p>	<p>ingalls & associates, LLP engineers / surveyors 2609 GUILDFORD AVENUE SCHENECTADY, N.Y. 12309 PHONE: (518) 393-7225 FAX: (518) 393-2824</p>	<p>EROSION & SEDIMENT CONTROL DETAILS MEADOWVIEW II SUBDIVISION SWIFT GROUP, INC. TOWN OF BETHLEHEM COUNTY OF ALBANY STATE OF NEW YORK</p>
<p>3 10/13/09 FINAL SUBMISSION P.J.Y.</p> <p>2 10/28/09 REVISED PER TOWN COMMENTS FROM 10/7/09 EMAIL P.J.Y.</p> <p>1 10/25/09 REVISED PER TOWN COMMENTS FROM 10/2/09 EMAIL P.J.Y.</p>	<p>NO. DATE: REVISIONS BY:</p>	<p>DRAWN BY: P.J.Y. CHECKED BY: DFJ CADD FILE: 08-056 DF JOB NO. 08-056 DATE: SEPTEMBER 29, 2008</p>	<p>SCALE: N.T.S. SHEET 4 OF 6</p>