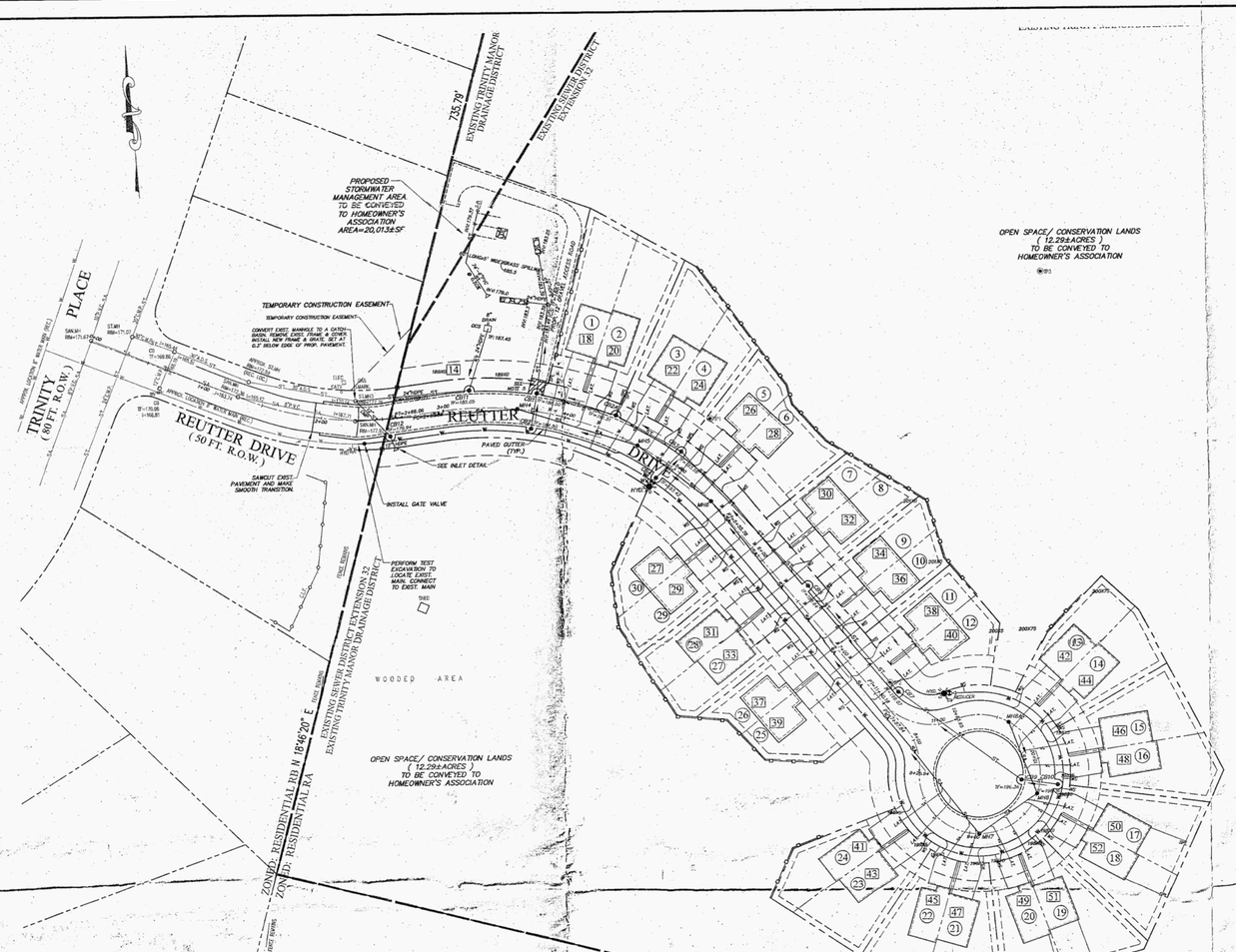

PLAN
REUTTER DRIVE SCALE: 1"=60'

NOTES:

1. FOR WATER AND SEWER SERVICE LOCATIONS SEE TYPICAL LOT LAYOUT.

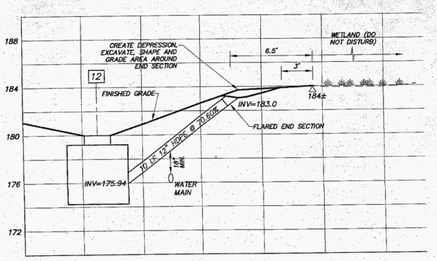

INLET DETAIL

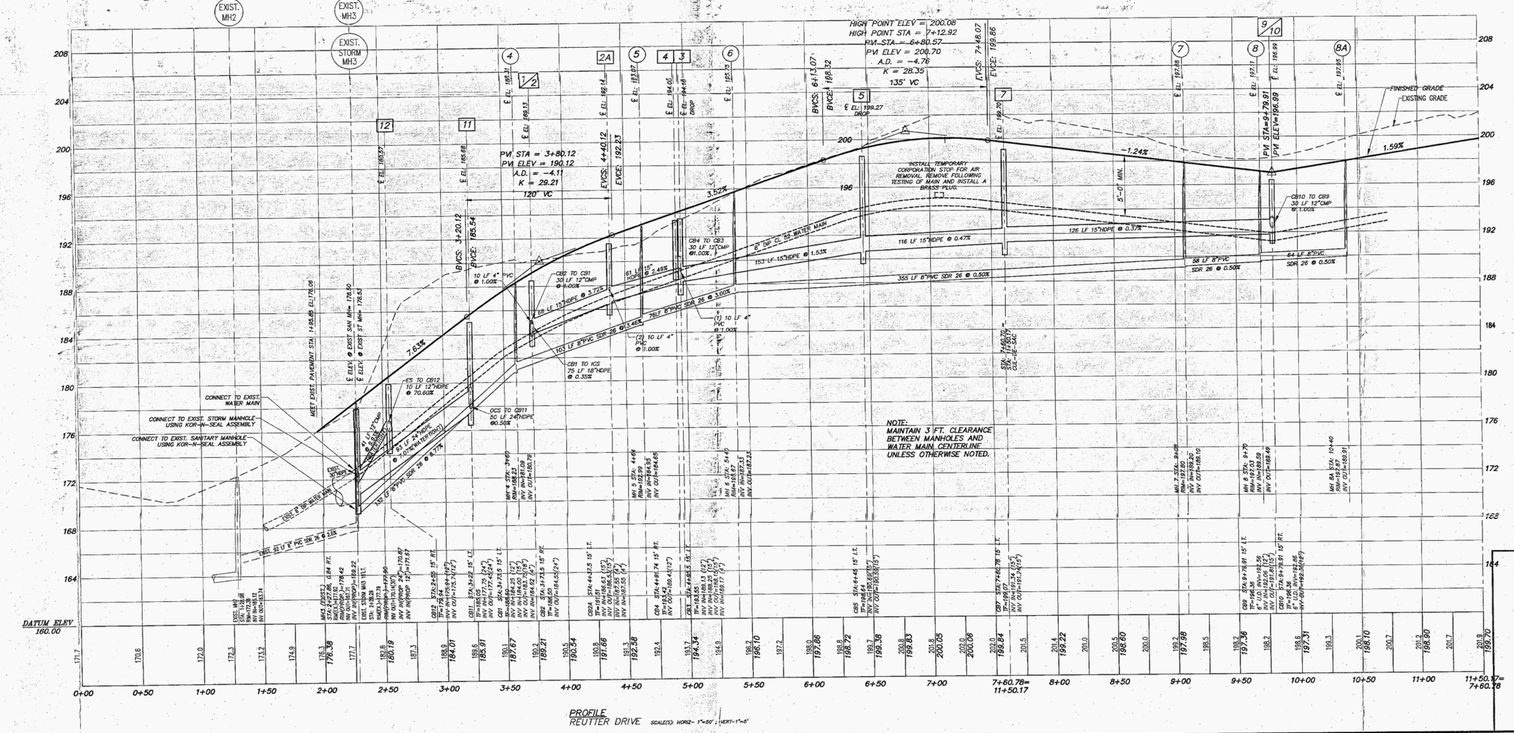

PROFILE
REUTTER DRIVE SCALE(S): HORIZ.- 1"=50' ; VERT.- 1"=5'

PLANNING BOARD TOWN OF BETHLEHEM

TOWN OF BETHLEHEM, NEW YORK
PLANNING DEPT. ORIGINAL
- SCANNED -
0 1 INCHES 2

Town of Bethlehem Planning Board
By direction of the Chairman
these plans are hereby Approved.
See sheet for date & signature.

ALBANY COUNTY DEPT. OF HEALTH

ALBANY COUNTY DEPT. OF HEALTH
NOV 05 2014
DATE.....
These plans for sewage disposal
EXAMINED AND APPROVED
DIRECTOR, DIVISION OF ENVIRONMENTAL HEALTH SERVICES

NO.	REVISION	BY	APPD.	DATE
A	ISSUED FOR REVIEW	JPP	NC	12/19/13
B	REVISED PER TOWN COMMENTS DATED 2/11/14	JPP	NC	3/12/14
C	REVISED PER TOWN COMMENTS DATED 5/6/14	JPP	NC	5/24/14
D	REVISED PER TOWN COMMENTS DATED 9/13/14	JPP	NC	7/24/14

NO.	REVISION	BY	APPD.	DATE

COPYRIGHT 2013
ADVANCE ENGINEERING & SURVEYING, PLLC
CIVIL ENGINEERS, LAND SURVEYORS, & ENVIRONMENTAL SPECIALISTS, P.C.
THIS DOCUMENT IS THE PROPERTY OF ADVANCE ENGINEERING & SURVEYING, PLLC. IT IS A VIOLATION OF LAW FOR ANY PERSON, UNLESS THEY ARE ACTING UNDER THE DIRECTION OF A LICENSED PROFESSIONAL ENGINEER, TO ALTER THIS DOCUMENT IN ANY WAY.

Design of:
ADVANCE ENGINEERING & SURVEYING, PLLC
CONSULTING IN -
CIVIL & ENVIRONMENTAL ENGINEERING
LAND SURVEYING & DEVELOPMENT
COMMERCIAL AND RESIDENTIAL
11 HERBERT DRIVE, LATHAM, N.Y. 12110
PHONE: (518) 898-3372
NICHOLAS COSTA, P.E.

TRINITY MANOR SUBDIVISION
PHASE 5 - RESUBDIVISION 1
FINAL PLAT-PLAN/ PROFILE REUTTER DRIVE

TOWN OF BETHLEHEM
COUNTY OF ALBANY
STATE OF NEW YORK
DATE: NOVEMBER, 2013
SCALE: AS SHOWN
SHEET 5 OF 8

SHEET NO.
PROF
5 OF 8

SUB 261