

UNAUTHORIZED ALTERATIONS OR ADDITIONS TO THIS DOCUMENT ARE A VIOLATION OF THE PROFESSIONAL ENGINEERING AND SURVEYING LAW OF THE STATE OF NEW YORK.

DATE	BY	DESCRIPTION	SYMBOL
6/99	CH	FINAL PLAN REVISIONS	▲▲▲▲
10/99	CH	FINAL PLAN REVISIONS	▲▲▲▲
3/00	CH	FINAL PLAN REVISIONS	▲▲▲▲
10/00	CH	FINAL PLAN REVISIONS	▲▲▲▲
10/04	CH	FINAL PLAN REVISIONS	▲▲▲▲
5/05	CH	LOT LINE CHANGES	▲▲▲▲
1/08	CH	MISCELLANEOUS REVISIONS	▲▲▲▲
3/08	CH	MISCELLANEOUS REVISIONS	▲▲▲▲
4/08	CH	MISCELLANEOUS REVISIONS	▲▲▲▲
6/08	CH	REVISIONS PER DEC COMMENTS	▲▲▲▲

EDWARD W. BOUTELLE AND SON
 CIVIL ENGINEERS AND SURVEYORS
 423 KENWOOD AVENUE
 DELMAR, NEW YORK
 TEL (516) 439-9981 FAX (516) 439-9982
 A DIVISION OF J. KENNETH FRASER AND ASSOCIATES, P.C., P.A.

FINAL PLAN AMENDED
CARRIAGE HILL SUBDIVISION
 MAP OF LANDS OF CHARLEW CONSTRUCTION CORP.

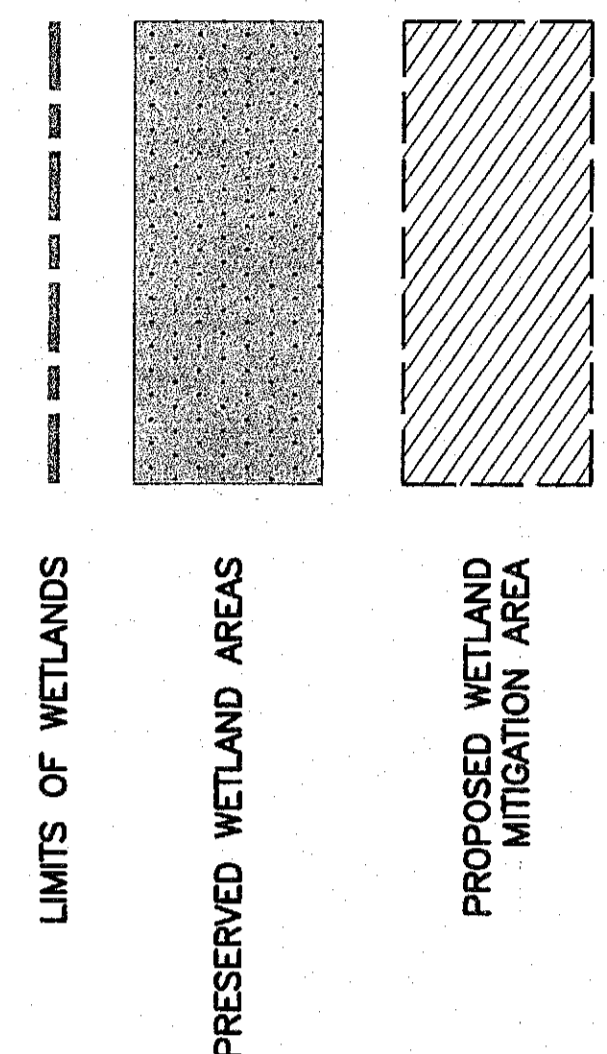

SEP 15 2006
 TOWN OF BETHLEHEM, COUNTY OF ALBANY, STATE OF NEW YORK
 SCALE: 1"=100'

PROJ. SURVEYOR: CHJ
 ASSEMBLED BY: TWK
 CHECKED BY: CHJ
 PROJECT NO: 98-020
 CAD FILE NAME: 4103-008

SHEET TITLE: WETLANDS PLAN
 DATE: NOVEMBER 1995
 SHEET B OF 31

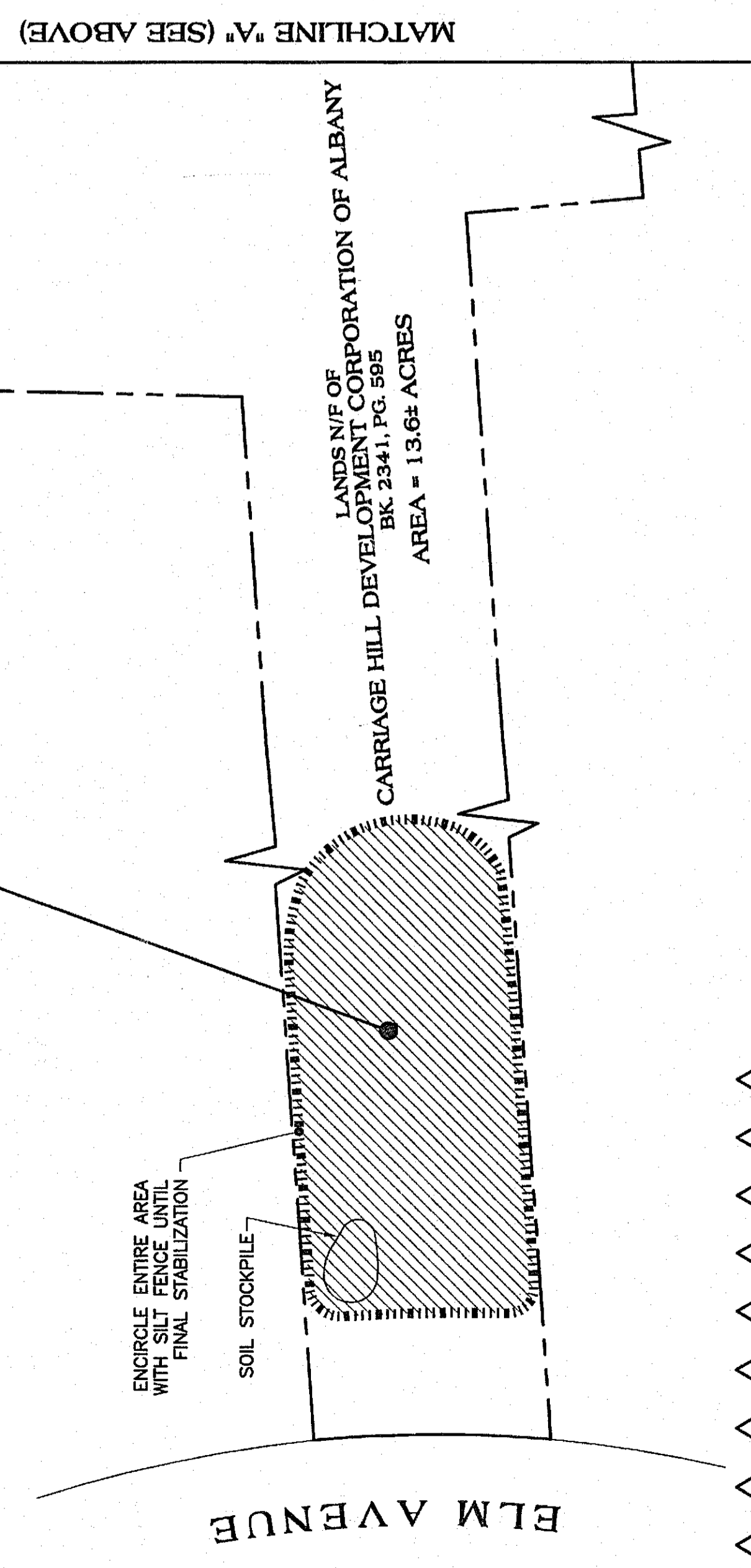


PLANNING BOARD
 TOWN OF BETHLEHEM
 ALBANY COUNTY, NEW YORK
 FINAL PLAN APPROVAL
 WHEN SIGNED BY THE TOWN PLANNING BOARD, THIS DOCUMENT CONSTITUTES FINAL APPROVAL OF THIS PROJECT.
 SIGNED: *Richard J. Mathews*
 TITLE: *Chairman*
 DATE: *10-17-06*
 SEE ALSO CERTIFICATE OF APPROVAL OF FINAL PLAN NO. *252-02-06*



WETLAND TOTALS:
 TOTAL AREA OF WATERS OF U.S. = 6.2± ACRES
 TOTAL IMPACTED WATERS OF U.S. = 1.10± ACRES
 TOTAL REMAINING WATERS OF U.S. = 5.1± ACRES

PROPOSED WETLAND MITIGATION AREA
 (SEE MITIGATION PLAN & DOCUMENTS PREPARED BY BAGDON ENVIRONMENTAL)



MATCHLINE "A" (SEE BELOW)

MATCHLINE "A" (SEE ABOVE)

