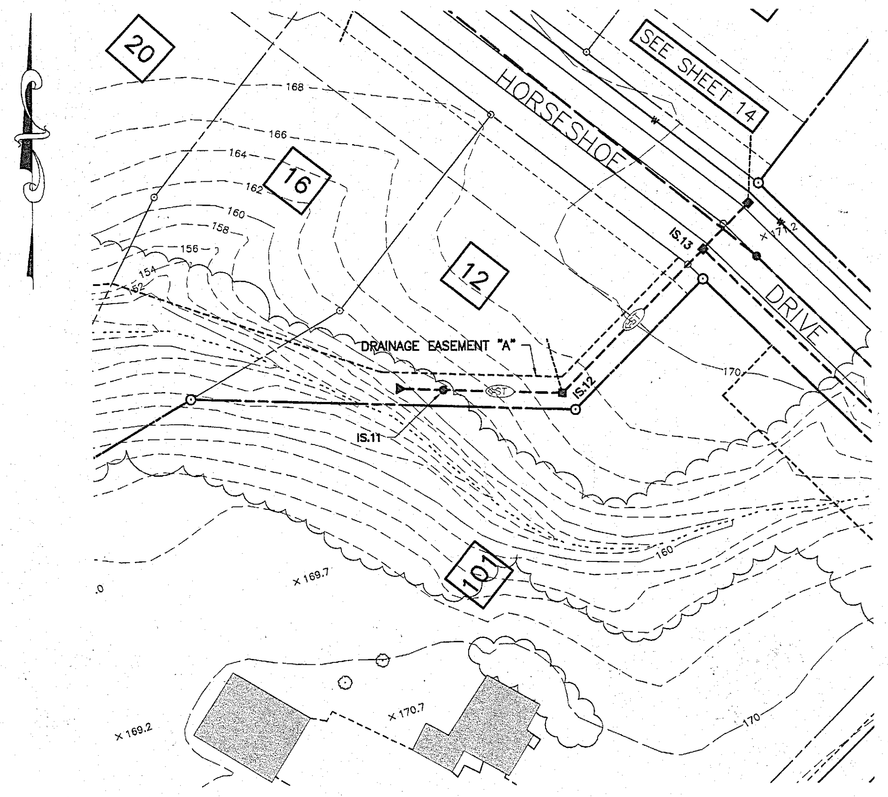

GENERAL PLAN - DRAINAGE EASEMENT "A"
SCALE: 1" = 40'

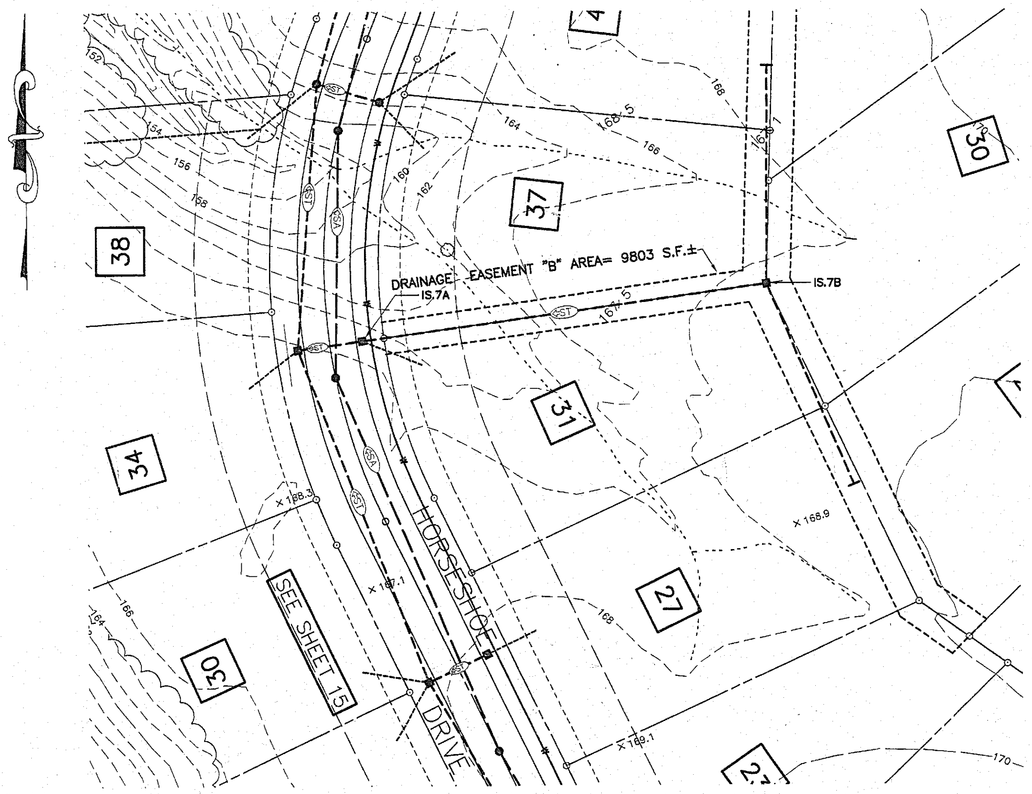

GENERAL PLAN - DRAINAGE EASEMENT "B"
SCALE: 1" = 40'

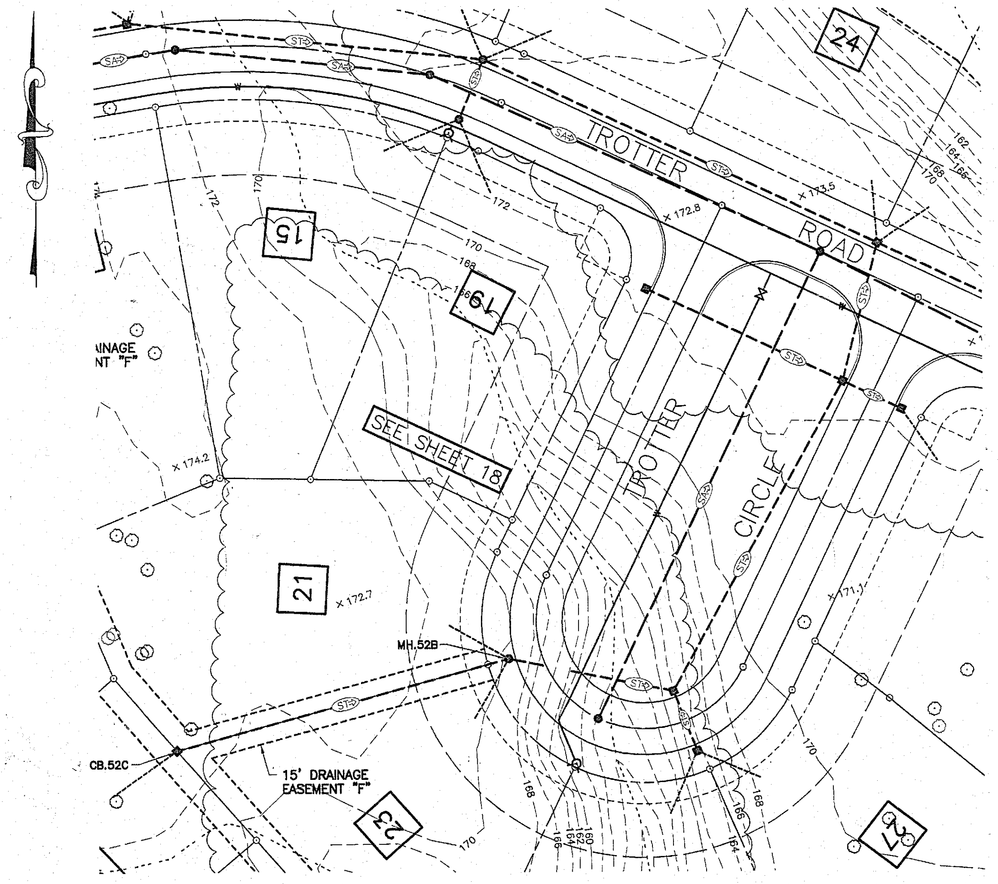

GENERAL PLAN - DRAINAGE EASEMENT "F"
SCALE: 1" = 40'

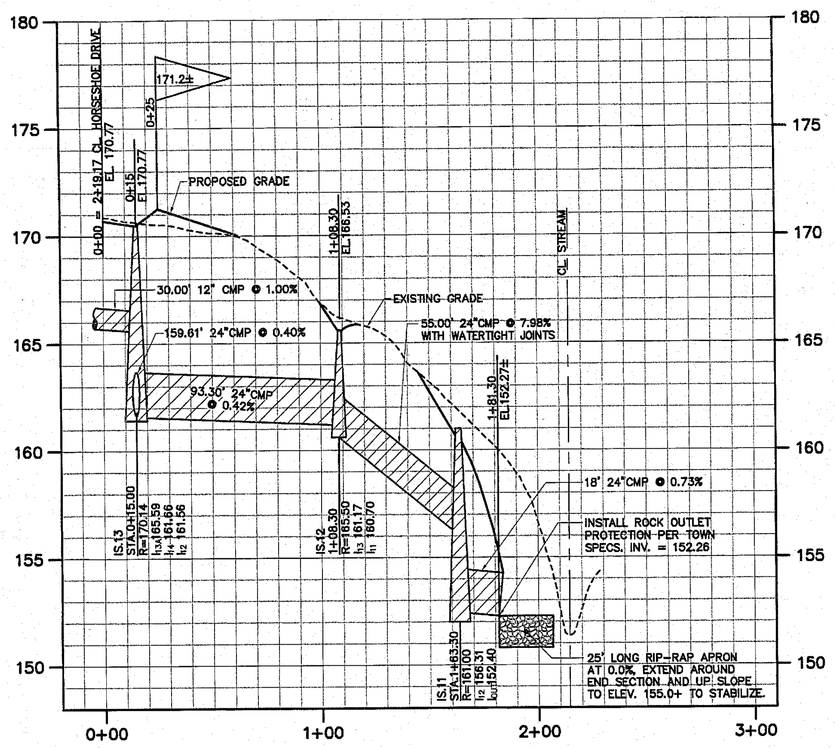

PROFILE - EASEMENT "A"
SCALE: 1"=4' VERT. / 1"=40' HORIZ.

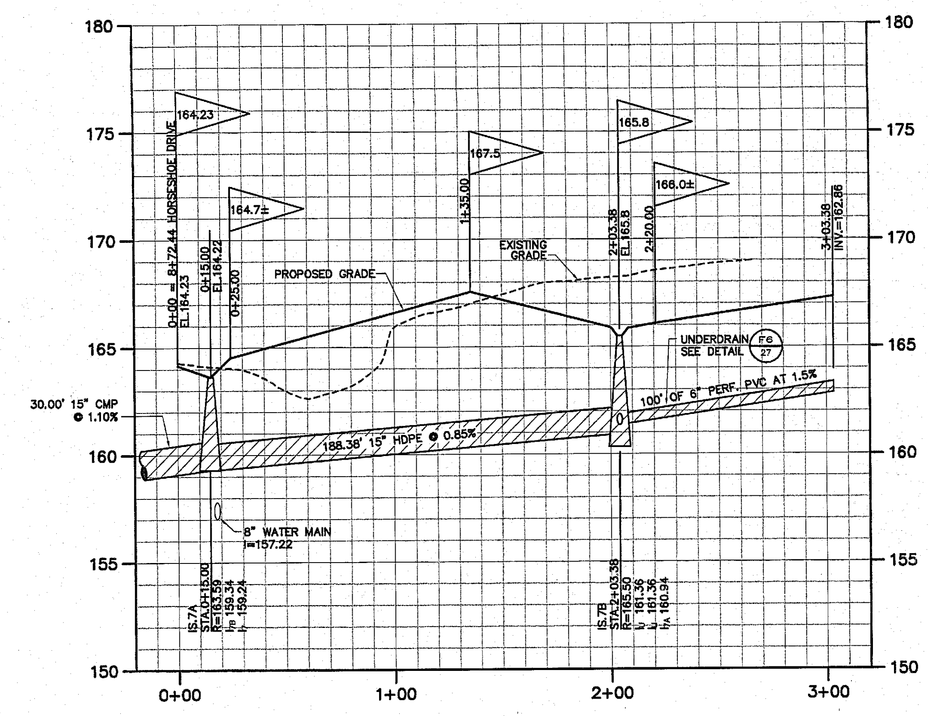

PROFILE - EASEMENT "B"
SCALE: 1"=4' VERT. / 1"=40' HORIZ.

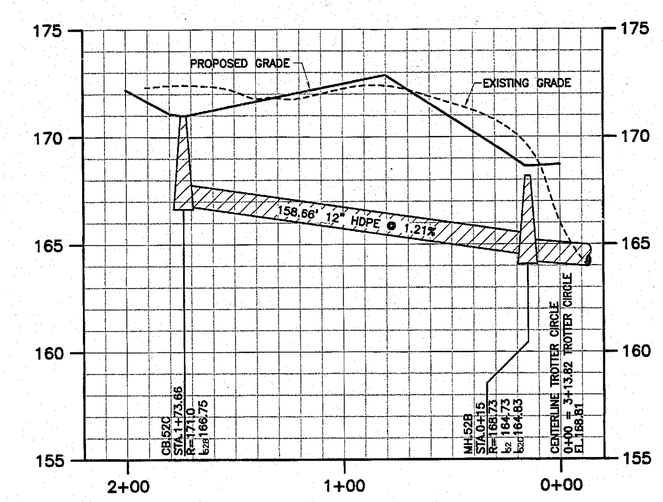

PROFILE - EASEMENT "F"
SCALE: 1"=4' VERT. / 1"=40' HORIZ.

ALBANY COUNTY DEPARTMENT OF HEALTH
DIVISION OF ENVIRONMENTAL HEALTH SERVICES.
By direction of the Commissioner of Health, these plans are hereby approved. See first sheet for date and signature.

INCHES
Town of Bethlehem, NY

COPYRIGHT 1999 J. KENNETH FRASER AND ASSOCIATES, P.C.

GENERAL NOTES

PLANNING BOARD
TOWN OF BETHLEHEM
ALBANY COUNTY NEW YORK
FINAL PLAT APPROVAL
WHEN SIGNED BY THE DULY AUTHORIZED OFFICER OF THE PLANNING BOARD THIS ENDORSEMENT CONSTITUTES FINAL APPROVAL OF THIS PLAT
SIGNED Parker D. Mathews
TITLE Chairman
DATE 10-17-06
SEE ALSO CERTIFICATE OF APPROVAL OF FINAL PLAT NO. 164-CE-M

UNAUTHORIZED ALTERATIONS OR ADDITIONS TO THIS DOCUMENT IS A VIOLATION OF SECTION 7209 SUBDIVISION 2 OF THE NEW YORK STATE EDUCATION LAW

REVISIONS

DATE	BY	DESCRIPTION	SYMBOL
6/99	CHJ	FINAL PLAN REVISIONS	1
10/99	CHJ	FINAL PLAN REVISIONS	2
5/00	CHJ	FINAL PLAN REVISIONS	3
12/00	CHJ	FINAL PLAN REVISIONS	4
1/29/01	CHJ	FINAL PLAN REVISIONS	5
10/04	CHJ	FINAL PLAN REVISIONS	6
5/05	CHJ	LOT LINE CHANGES	7
1/06	CHJ	MISCELLANEOUS REVISIONS	8
3/06	CHJ	MISCELLANEOUS REVISIONS	9
4/06	CHJ	MISCELLANEOUS REVISIONS	10
9/28/06	CHJ	REVISED PER TOWN COMMENTS	11

EDWARD W. BOUTELLE AND SON
CIVIL ENGINEERS AND SURVEYORS
423 KENWOOD AVENUE
DELMAR, NEW YORK
TEL.(518) 439-9981 FAX.(518) 439-9982
A DIVISION OF J. KENNETH FRASER AND ASSOCIATES, PE, LS, LA, P.C.

FINAL PLAN
AMENDED

CARRIAGE HILL SUBDIVISION

MAP OF LANDS OF

CHARLEW CONSTRUCTION CORP.

RECEIVED
SEP 1 6 2006
ALBANY COUNTY DEPT. OF ENVIRONMENTAL HEALTH

TOWN OF BETHLEHEM COUNTY OF ALBANY
STATE OF NEW YORK

SCALE: AS NOTED

STATE OF NEW YORK
JOHN FRASER
LICENSED PROFESSIONAL ENGINEER

PROJ. SURVEYOR: CHJ
DRAWN BY: TWK
ASSEMBLED BY: TWK
CHECKED BY: CHJ

PROJECT NO.: 99-020
CAD FILE NAME: 4103-019

SHEET TITLE: PLAN & PROFILE
DRAINAGE EASEMENTS "A", "B" AND "F"

DATE: NOVEMBER 1995