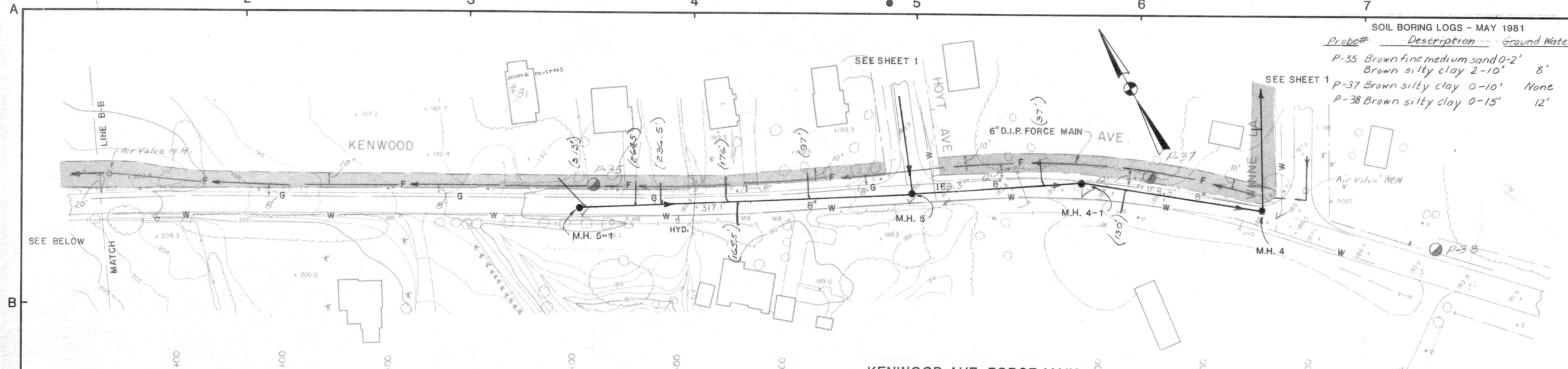


IF THIS SHEET IS NOT 24"x36" IT IS A REDUCED PRINT - SCALE ACCORDINGLY



KEY PLAN

SOIL BORING LOGS - MAY 1981

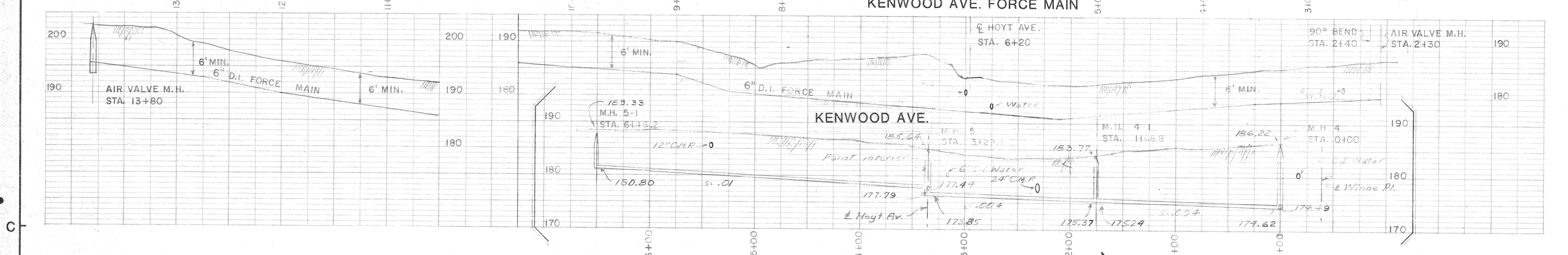
Probe#	Description	Ground Water
P-35	Brown fine medium sand 0-2'	8'
	Brown silty clay 2-10'	
P-37	Brown silty clay 0-10'	None
P-38	Brown silty clay 0-15'	12'

NOTES

UNAUTHORIZED ALTERATIONS OR ADDITIONS TO THIS DOCUMENT IS A VIOLATION OF SECTION 7209 SUBDIVISION 2 OF THE NEW YORK STATE EDUCATION LAW

REVISIONS

DATE	BY	DESCRIPTION	SYMBOL
8/81	H.J.	SEWER ROUTE CHANGED	
12/81	H.J.	FORCE MAIN RELOCATED	
11/83	E.O.	R.P.	



J. KENNETH FRASER AND ASSOCIATES, P.C.

CONSULTING ENGINEERS
RENSSELAER, NEW YORK

BETHLEHEM SEWER DISTRICT

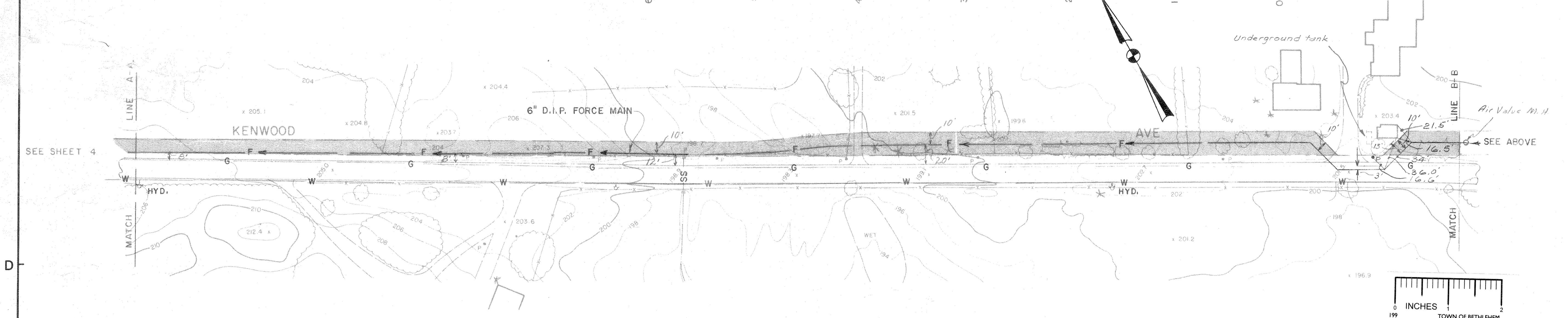
TOWN OF BETHLEHEM
ALBANY COUNTY NEW YORK

USEPA-NYSDEC PROJECT C-36-1096

CONTRACT NO. 2

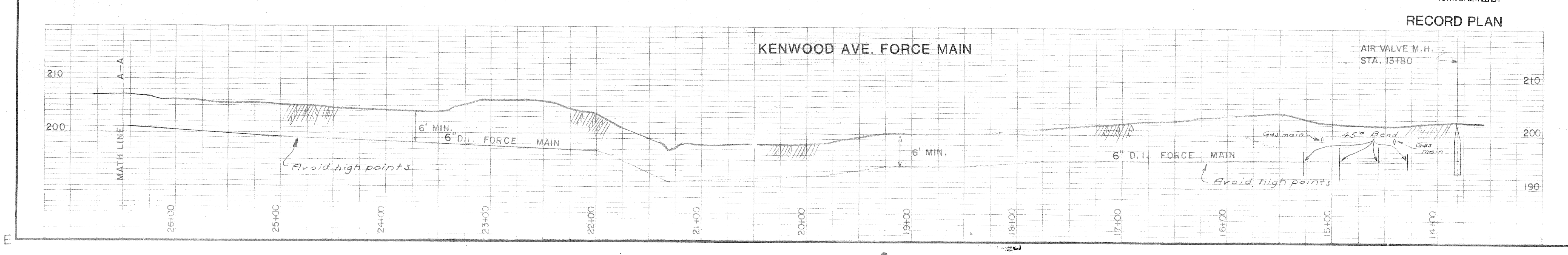
COLLECTING SEWERS

SCALE: HORIZONTAL 1" = 50'
VERTICAL 1" = 10'



PROJ. ENGR.: W.T.B.
DRAWN BY: H.P.J.
TRACED BY: H.J.J.
CHECKED BY: W.T.B.

REF. No. 5093



SHEET TITLE: **KENWOOD AVE.**

DATE: JUNE 1981 SHEET 2 OF 32