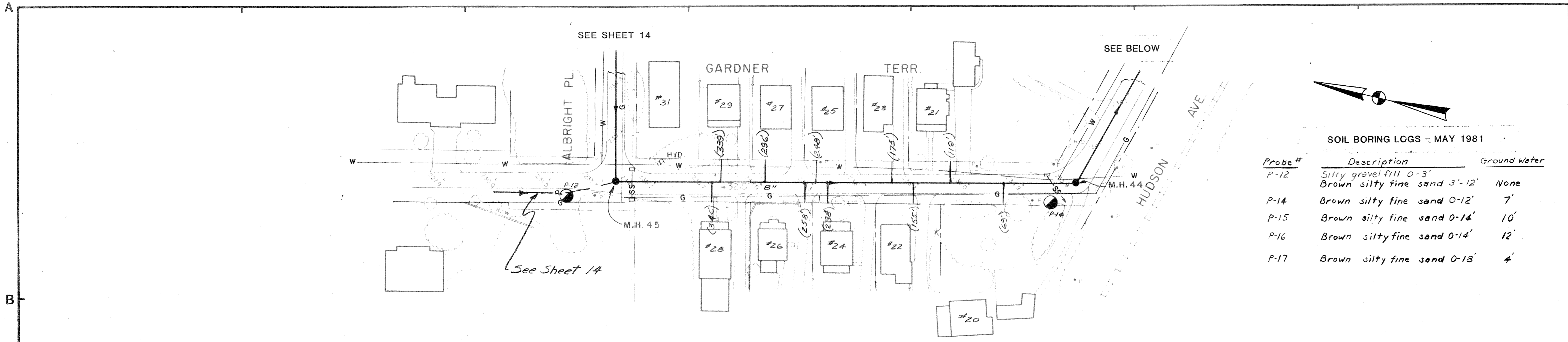
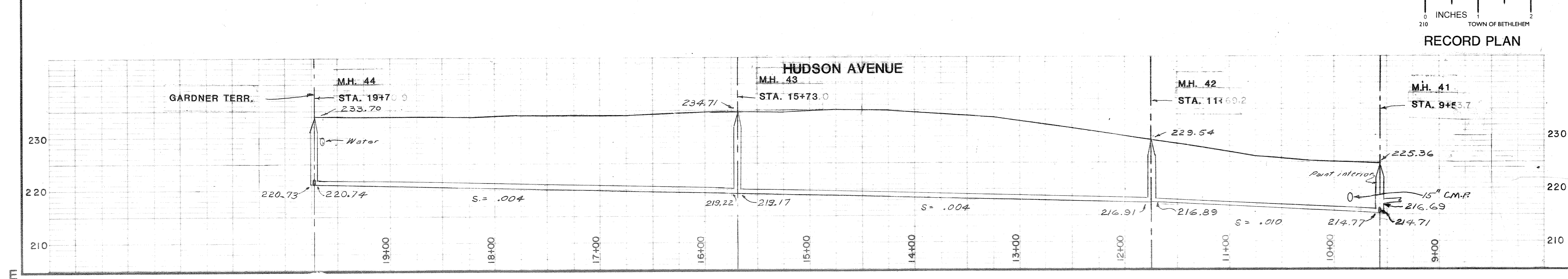
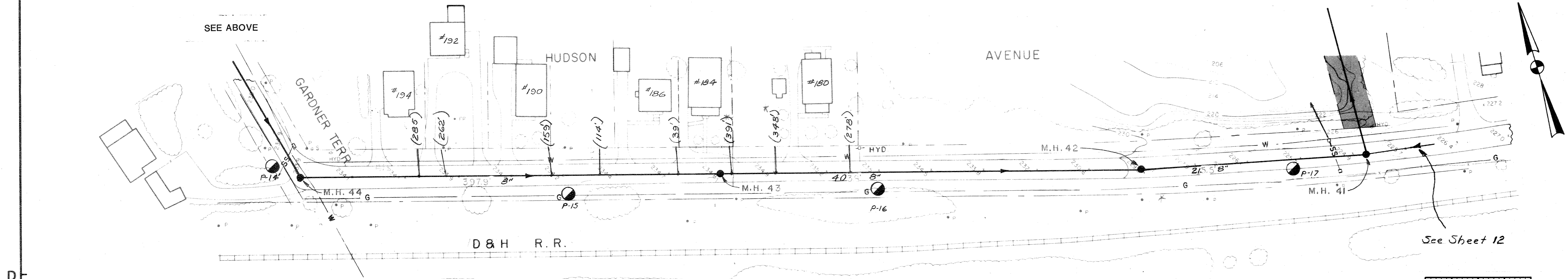
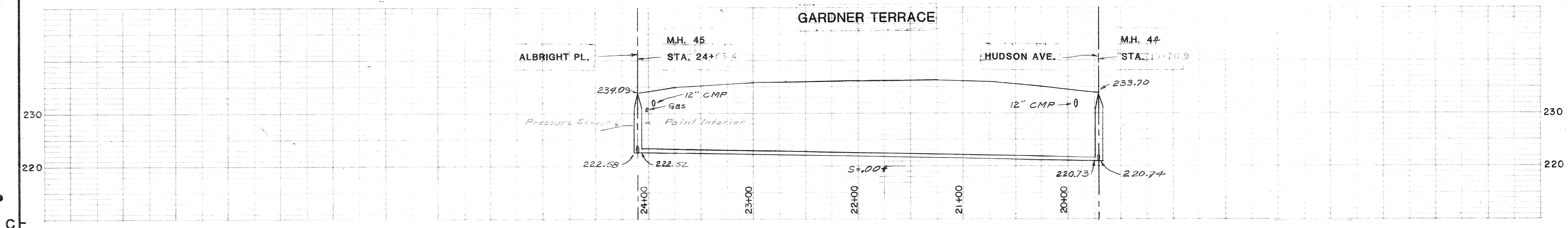


IF THIS SHEET IS NOT 24"x36" IT IS A REDUCED PRINT - SCALE ACCORDINGLY



SOIL BORING LOGS - MAY 1981

Probe #	Description	Ground Water
P-12	Silty gravel fill 0-3' Brown silty fine sand 3'-12'	None
P-14	Brown silty fine sand 0-12'	7'
P-15	Brown silty fine sand 0-14'	10'
P-16	Brown silty fine sand 0-14'	12'
P-17	Brown silty fine sand 0-18'	4'



KEY PLAN

NOTES

UNAUTHORIZED ALTERATIONS OR ADDITIONS TO THIS DOCUMENT IS A VIOLATION OF SECTION 7209 SUBDIVISION 2 OF THE NEW YORK STATE EDUCATION LAW

REVISIONS			
DATE	BY	DESCRIPTION	SYMBOL
11 83	E.O. R.P.		

J. KENNETH FRASER AND ASSOCIATES, P.C.

CONSULTING ENGINEERS
RENSELAER, NEW YORK

BETHLEHEM SEWER DISTRICT

TOWN OF BETHLEHEM
ALBANY COUNTY NEW YORK

USEPA-NYSDEC PROJECT C-36-1096

CONTRACT NO. 2

COLLECTING SEWERS

SCALE: HORIZONTAL 1" = 50'
VERTICAL 1" = 10'

PROJ. ENGR.: W.T.B.
DRAWN BY: E.W.O.
TRACED BY: E.W.O.
CHECKED BY: W.T.B.

REF. No. 5104

SHEET TITLE:
GARDNER TERR. & HUDSON AVE.

DATE: JUNE 1981 SHEET 13 OF 32