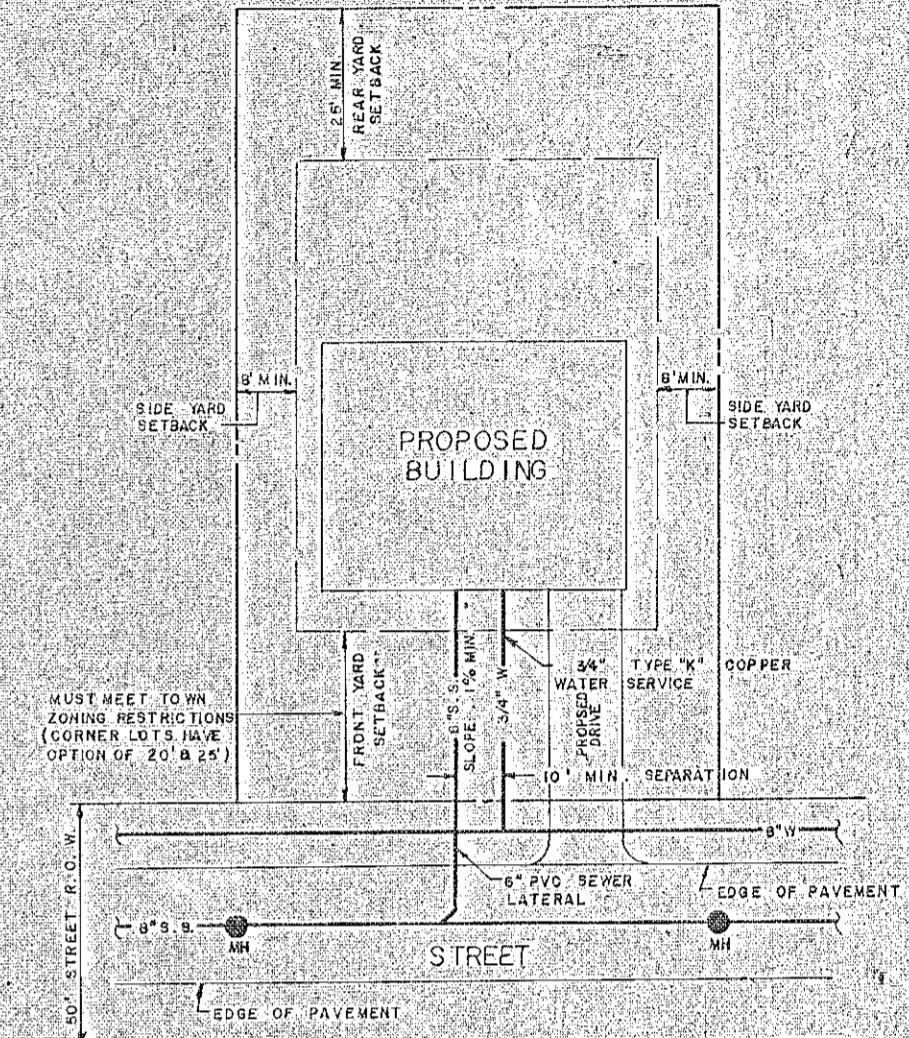


- NOTES:
1. Contours shown hereon are based on USGS datum.
  2. Building envelope shown hereon is as established by Richard H. Burns, P.E., Consulting Geotechnical Engineer.
  3. All utilities shown hereon are existing.





TYPICAL LOT LAYOUT

TOWN PLANNING BOARD APPROVAL  
 PLANNING BOARD  
 TOWN OF BETHLEHEM  
 ALBANY COUNTY, NEW YORK  
**FINAL PLAT APPROVAL**  
 When signed by the duly authorized officer of the Planning Board, this endorsement constitutes final approval of this Plat.  
 Signed Walter L. Fair  
 Title CHAIRMAN  
 Date DEC - 8 1994  
 See also Certificate of Approval of Final Plat No. 80-528-F

ALBANY COUNTY DEPARTMENT OF HEALTH APPROVAL  
 ALBANY COUNTY DEPARTMENT OF HEALTH  
 This is to certify that the proposed arrangements for water supply and sewerage for The Meadows at Bethlehem Section 2B are ready development in the Town of Bethlehem are approved subject to the conditions listed in letter of this date, and in accordance with Article X of the Albany County Sanitary Code. Consent is hereby given for the filing of this map in the Office of the Albany County Clerk.  
 Date DEC 07 1994  
 By James R. Linnaband Commissioner of Health  
Stefan S. ... Dir. Div. Environmental Health Services

MAP OF  
 PROPOSED SUBDIVISION  
 "THE MEADOWS AT BETHLEHEM"  
 SECTION 2B  
 PROPERTY OF  
 THE MEADOWS AT BETHLEHEM, A NEW YORK PARTNERSHIP  
 TOWN OF BETHLEHEM



|           |                    |
|-----------|--------------------|
| COUNTY:   | ALBANY             |
| STATE:    | NEW YORK           |
| SCALE:    | 1" = 30'           |
| DATE:     | NOVEMBER 5, 1993   |
| DRAWN BY: | 3/11 MAP NO.: 365B |

MAP PREPARED BY:  
**PAUL E. HITE**  
 LICENSED LAND SURVEYOR  
 230 DELAWARE AVENUE  
 DELMAR, NEW YORK 12054  
 (518) 439-4989

REVISED 02/05/94 - TYPICAL LOT LAYOUT ADDED.  
 REVISED 09/23/94 - NOTE 3 ADDED.  
 REVISED 02/10/94 - BUILDING ENVELOPE & GAS MAIN LOCATION  
 REVISED 02/10/94 - SHOWN, NOTE 2 REVISED.