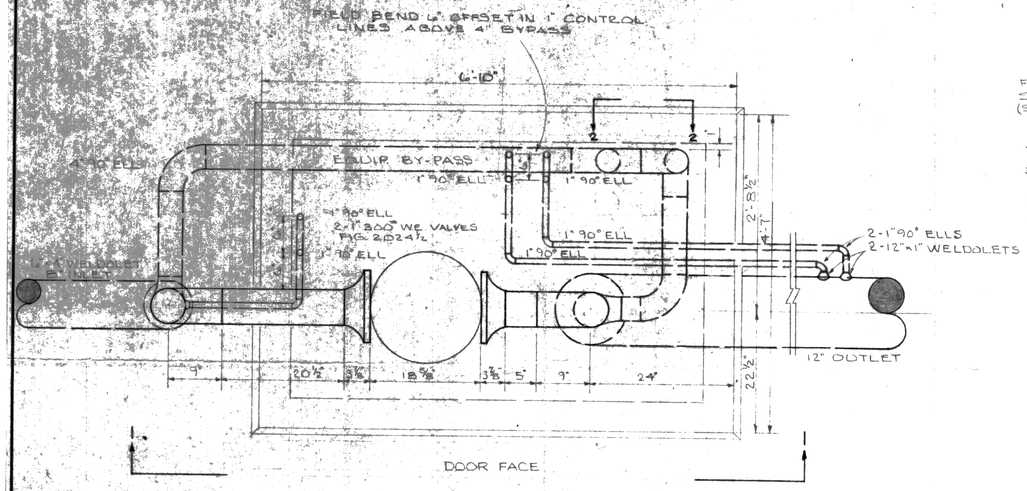

PLAN VIEW
SCALE: 1" = 1'-0"

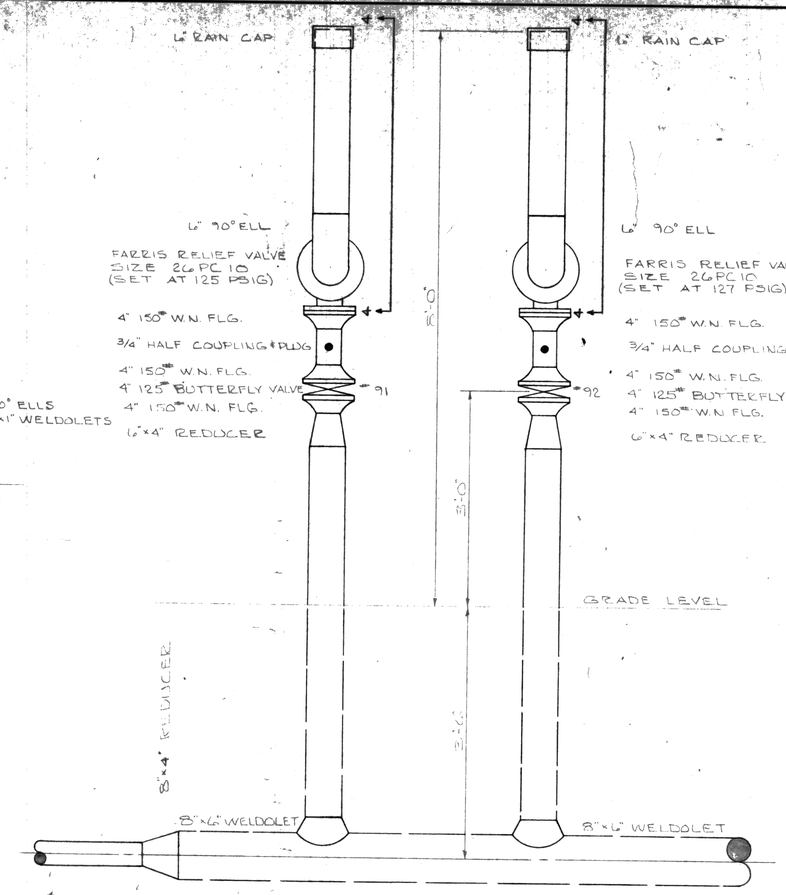

ELEV. 3-3
SCALE: 1" = 1'-0"

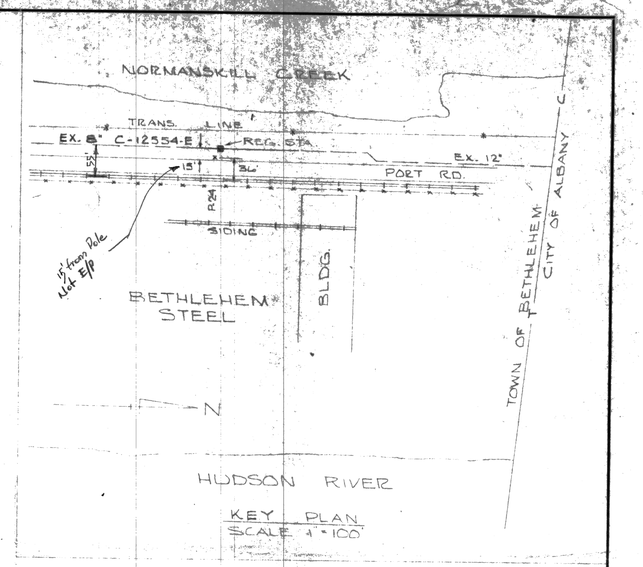

KEY PLAN
SCALE 1" = 100'

NOTES:

1. APPROX. 40 CU. YDS. SAND FILL REQUIRED TO BE WELL COMPACTED. 4" LAYER CRUSHED # 2 STONE ON TOP APPROX. 5 CU. YDS. FINISH GRADE 4" ABOVE TOP OF PAVEMENT
2. REGULATOR AND RELIEF VALVES TO BE REPLACED WITH SPOOL PIECES DURING PRESSURE TEST.
3. CONTRACTOR TO INSTALL ALL UNDERGROUND 1" CONTROL PIPING AND PIPING THROUGH BUILDING WALL. NMPC TO MAKE TIE-INS TO GAUGES, PILOTS AND OTHER CONTROL EQUIPMENT.
4. STEEL HOUSING SALVAGED FROM ARCH ST. L.P. STATION - INSTALL PER DWG. G-4909-E

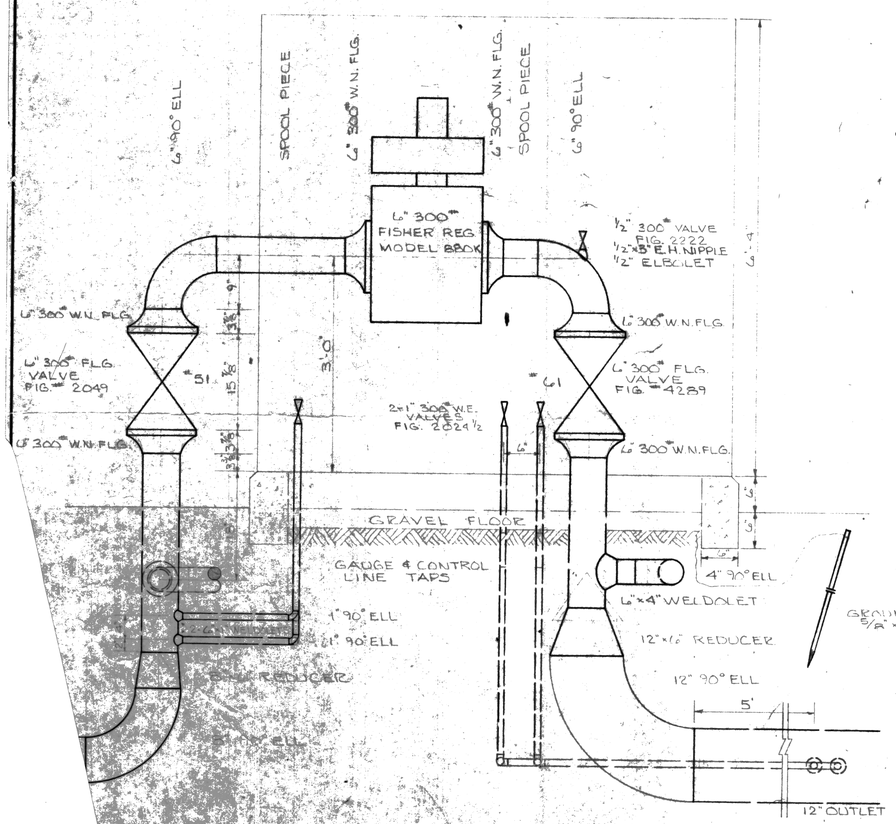

ELEV. 1-1
SCALE: 1" = 1'-0"

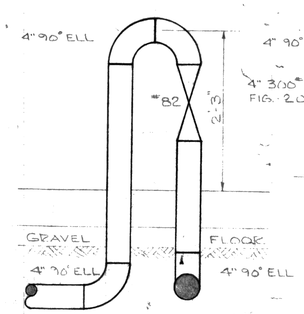

GROUND ROD 5/8" × 8'-0"

ELEV. 2-2
SCALE: 1" = 1'-0"

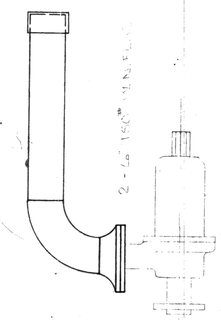

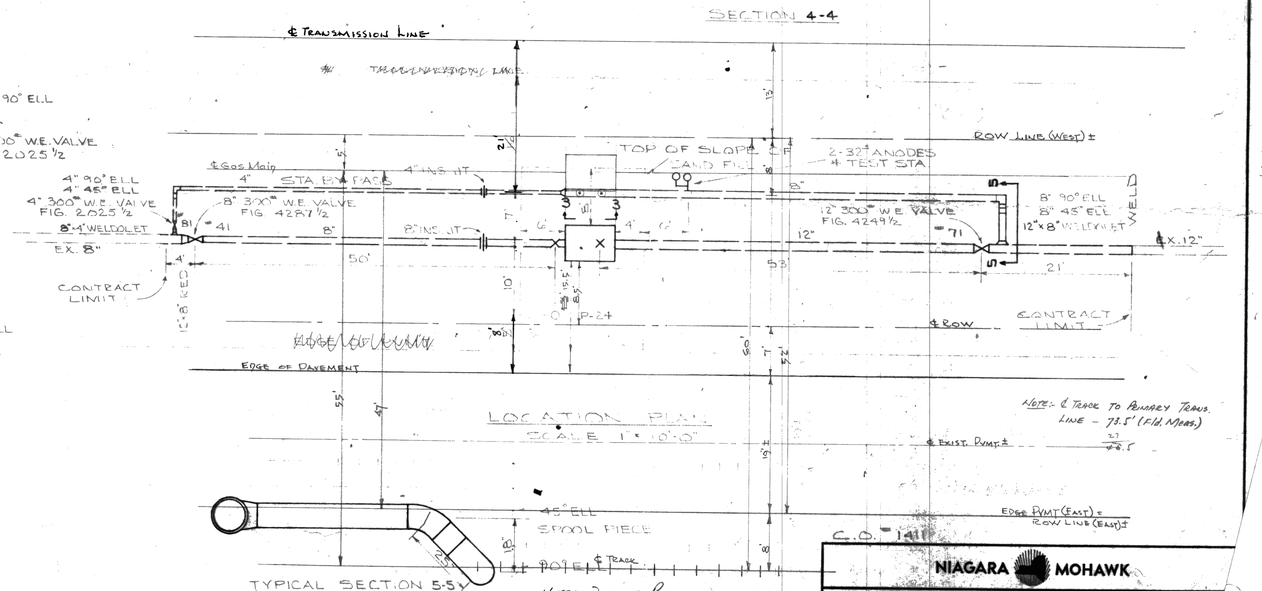

NOTE: ℄ TRACK TO PRIMARY TRANS. LINE - 73.5' (FLD. MEAS.)

EDGE PVMT (EAST) = ROW LINE (EAST) ±

NIAGARA MOHAWK

NIAGARA MOHAWK POWER CORPORATION
ALBANY, N.Y.

PORT OF ALBANY GAS REGULATOR STATION # 341
ALBANY DISTRICT

DES.	DR.	TR.	CK.	DATE 8-23-68	SCALE AS S
APP.			APP.	INDEX	2-3-A

ACCT. NO.	REFERENCE DESCRIPTION	DWG. NO.	NO.	DATE	BY	DESCRIPTION OF REVISION	APP.

INCHES 0 1 2
477 TOWN OF BETHLEHEM-19