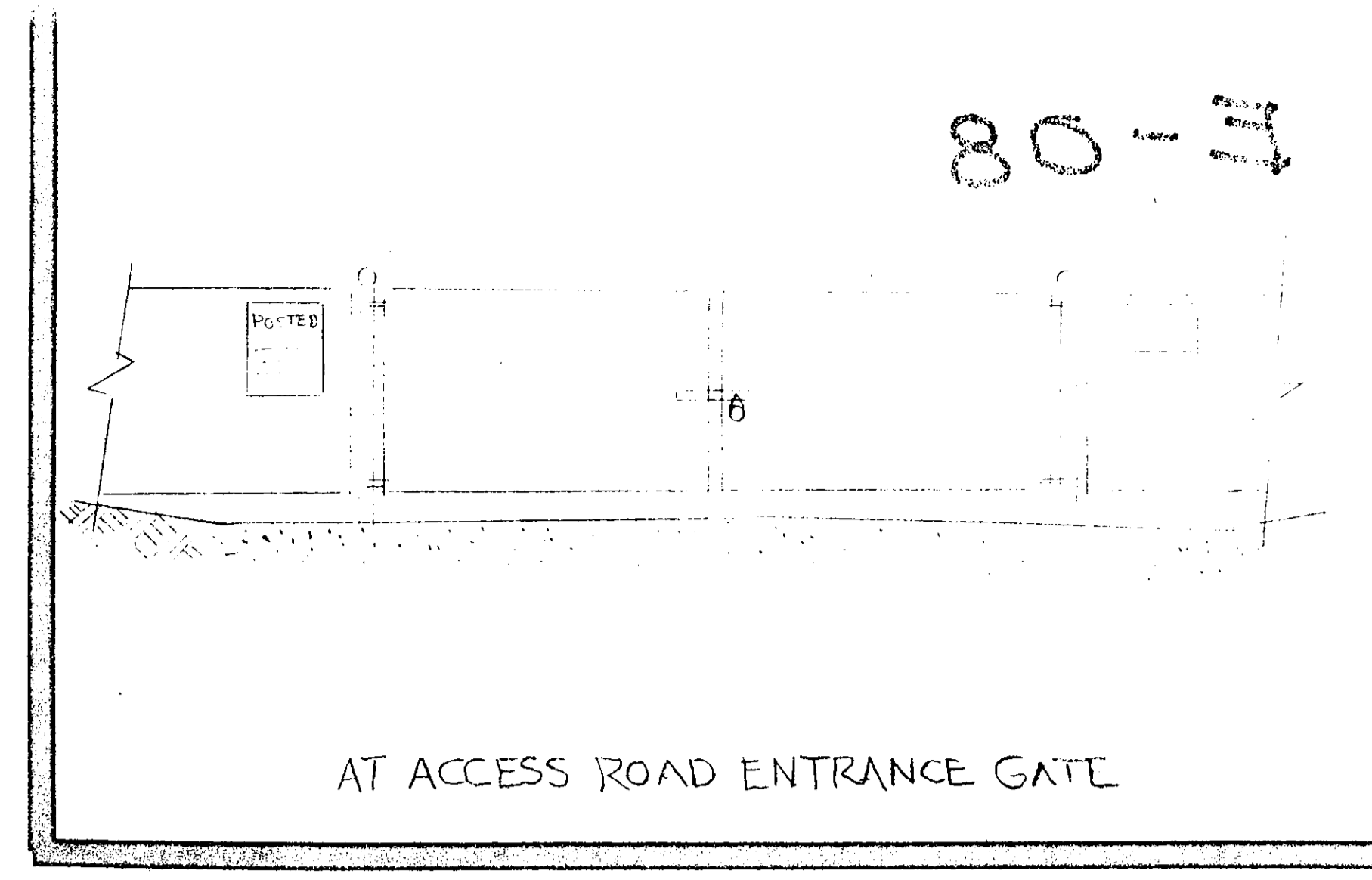



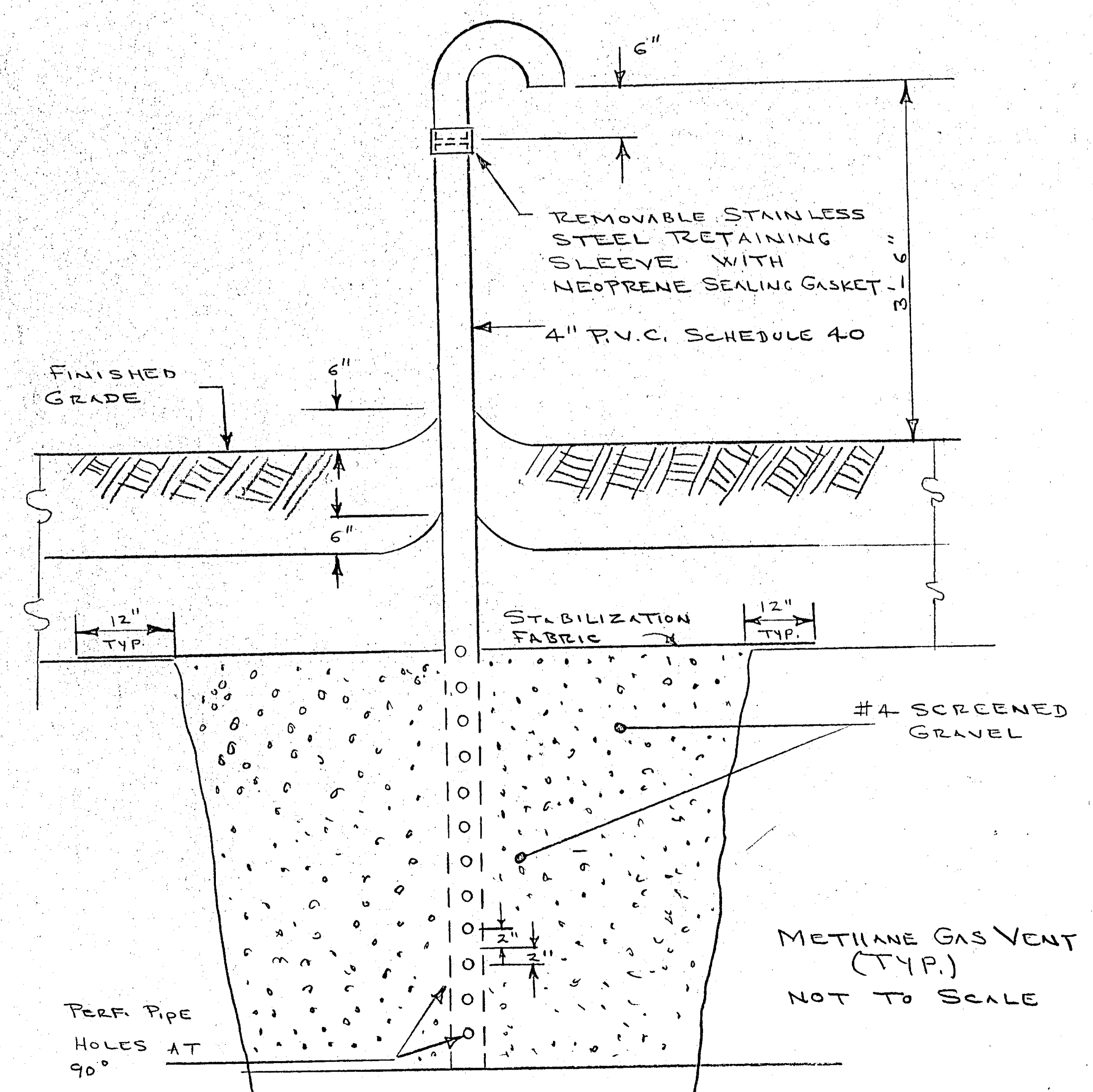
GROUNDWATER MONITORING WELL (TYP.)
NOT TO SCALE



LANDS NOW OR FORMERLY
OF
JOHN J. ZULKO

LEGEND
- - - - - BOUNDARY OF REFUSE

NOTE: TWO FOOT FINAL COVER TO BE PLACED ON SITE SHALL CONSIST OF A MINIMUM OF 18 INCHES OF MATERIAL WITH A COEFFICIENT OF PERMEABILITY OF 10-7 CM/SEC OR LESS. NINE IN PLACE DENSITY TESTS AND ONE IN-SITU PERMEABILITY TEST PER ACRE SHALL BE PERFORMED TO ASSURE ADEQUATE COMPACTION OF THE SOIL HAS BEEN ACHIEVED.



~TOWN OF BETHLEHEM~		REVISIONS	
RUPERT ROAD LANDFILL SITE PLAN		DATE	DESCRIPTION
APPROVED BY:	PREPARED BY:	2/17/86	ADDED CROSS-SECTION LINE, ADDED MONITORING WELLS & GAS VENTS, PROPOSED LOCATIONS, ADDED TYP. DETAIL OF MONITORING WELL AND METHANE GAS VENT. NOTE:
	SCALE:		
	1" = 100'		
PROPOSED FINAL CONTOURS			
DWG # RSL-1			
DECEMBER 3, 1985			

