
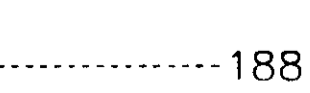








LEGEND

-  EXISTING WETLAND AREA
-  188 EXISTING CONTOUR
-  MONITORING WELL
-  PROPOSED NEW WETLAND MITIGATION AREA
-  200 PROPOSED CONTOUR
-  BIO-FILTER
-  DISTURBED WETLANDS
-  PLANTING ZONE

NO.	DATE	REVISIONS / MODIFICATIONS	BY

MICHAEL ROLAND, P.L.A.
NYS LIC. NO. 00716

**WETLAND MITIGATION PLAN
GRADING AND PLANTING PLAN**

THE STANDARD ENGINEERING CORPORATION
CONSULTING ENGINEERS
12 METRO PARK ROAD ALBANY, NEW YORK



INCHES
3947 TOWN OF BETHLEHEM
R.S.R. ASSOCIATES
ENGINEERING & SURVEYING
103 OLD MILL ROAD
SCHENECTADY, N.Y. 12306
PHONE: (518) 356-0752

**HASWELL FARMS
R.S.R. ASSOCIATES**

FEURA BUSH ROAD - TOWN OF BETHLEHEM
ALBANY COUNTY - NEW YORK
SCALE: 1" = 50'
DATE: 04/24/95

PROJECT NO: 37720.000
DRAWING NO: 37720-WM3
SHEET NO: 3 OF 7