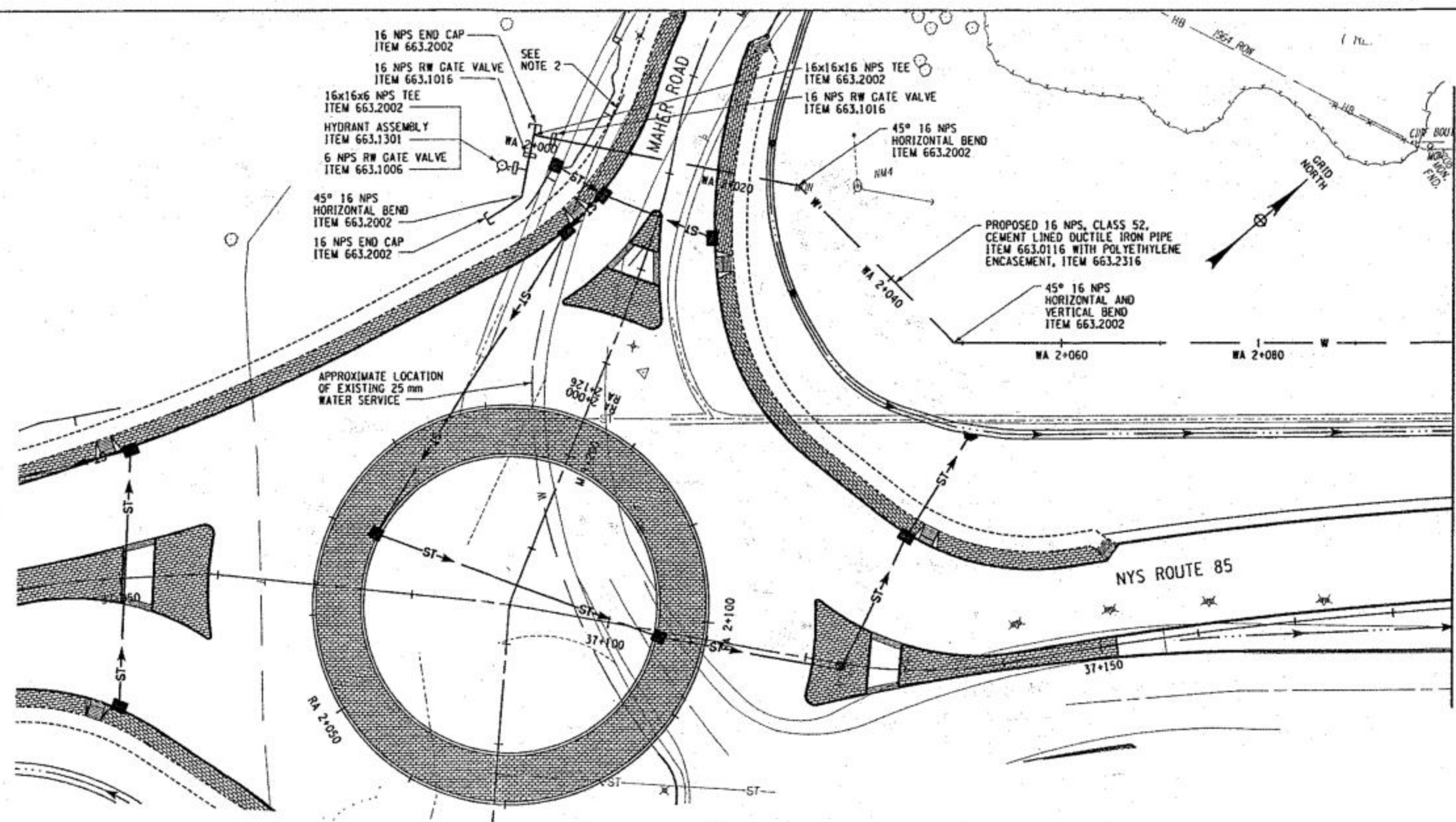


DESIGN SUPERVISOR M. ECKER
 JOB MANAGER I. OTTENI
 DESIGNED BY T. OTTENI
 CHECKED BY M. HURTT
 ESTIMATED BY M. MOKEY
 DRAFTED BY K. RAPELLO
 CHECKED BY M. HURTT

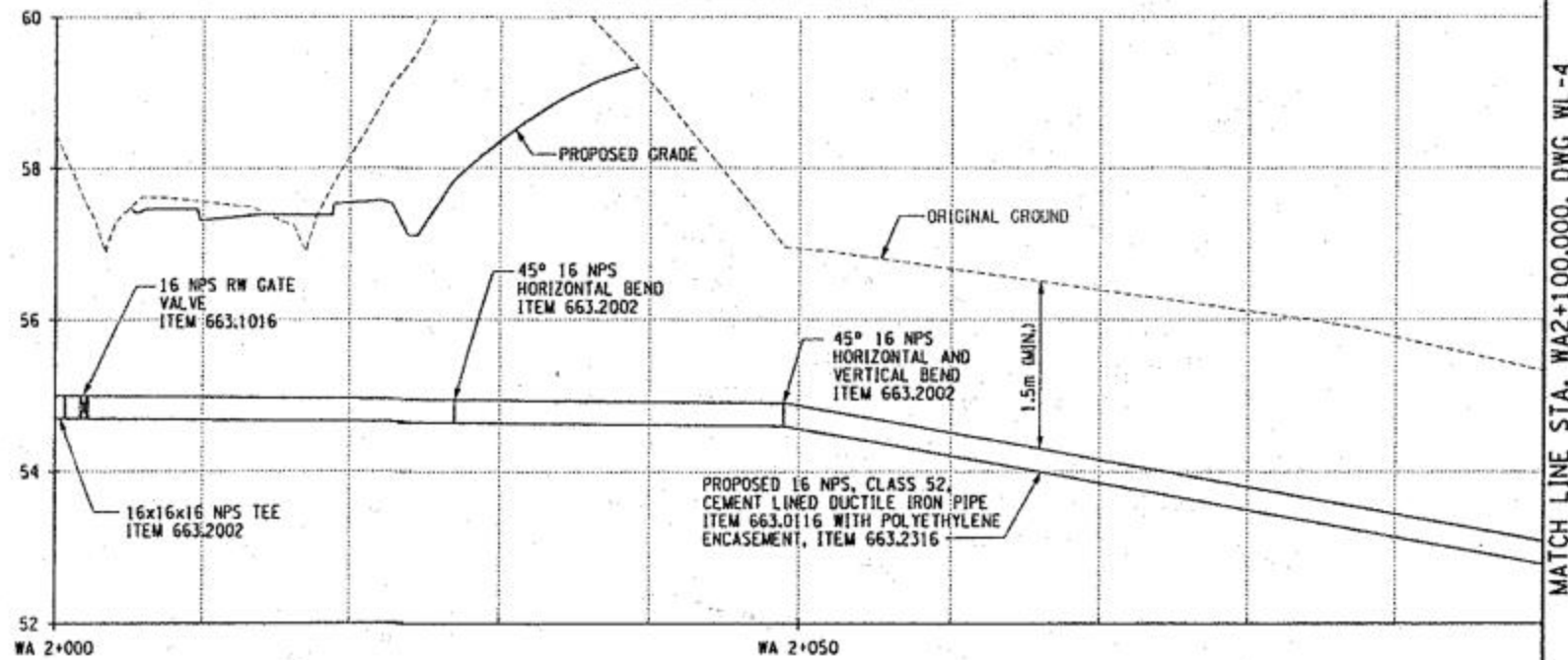
FED ROAD REG. NO.	STATE	CONTRACT NO.	SHEET NO.	TOTAL SHEETS
1	N.Y.	D260243	304	378
P.I.N. 1125.24		B.I.N. 1-06029-0; 1-07881-0		
ALBANY COUNTY				
S.H. NO. 2006-1, SLINGERLANDS BYPASS - PART 3				
F.A.S.H. NO 64-13, SLINGERLANDS BYPASS - PART 2, (MAHER ROAD TO ALBANY CITY LINE)				
S.H. NO. 5237, SLINGERLANDS-ALBANY				
N.Y.S. ROUTE 140 TO THE ALBANY CITY LINE				



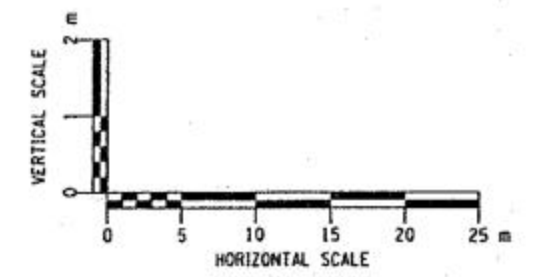
MATCH LINE STA. WA2+100.000, DWG WL-4

- NOTES:**
- SEE DRAWING WL-1 FOR GENERAL WATERLINE NOTES.
 - CONTRACTOR SHALL FIELD LOCATE EXISTING 1 NPS SERVICE AND CONNECT TO PROPOSED 16 NPS WATERLINE, ITEM'S 663.0604 AND 663.2504.

WATERLINE 2 EXTENSION PLAN



WATERLINE 2 EXTENSION PROFILE



ALL DIMENSIONS ARE IN m, UNLESS OTHERWISE NOTED
AS BUILT REVISIONS

SIGNATURE _____ DATE _____

WATERLINE DETAILS



STATE OF NEW YORK DEPARTMENT OF TRANSPORTATION			
DOCUMENT NAME 112519C_UTL.DGN	REGION 1	DATE 04/06	DRAWING NO. WL-3