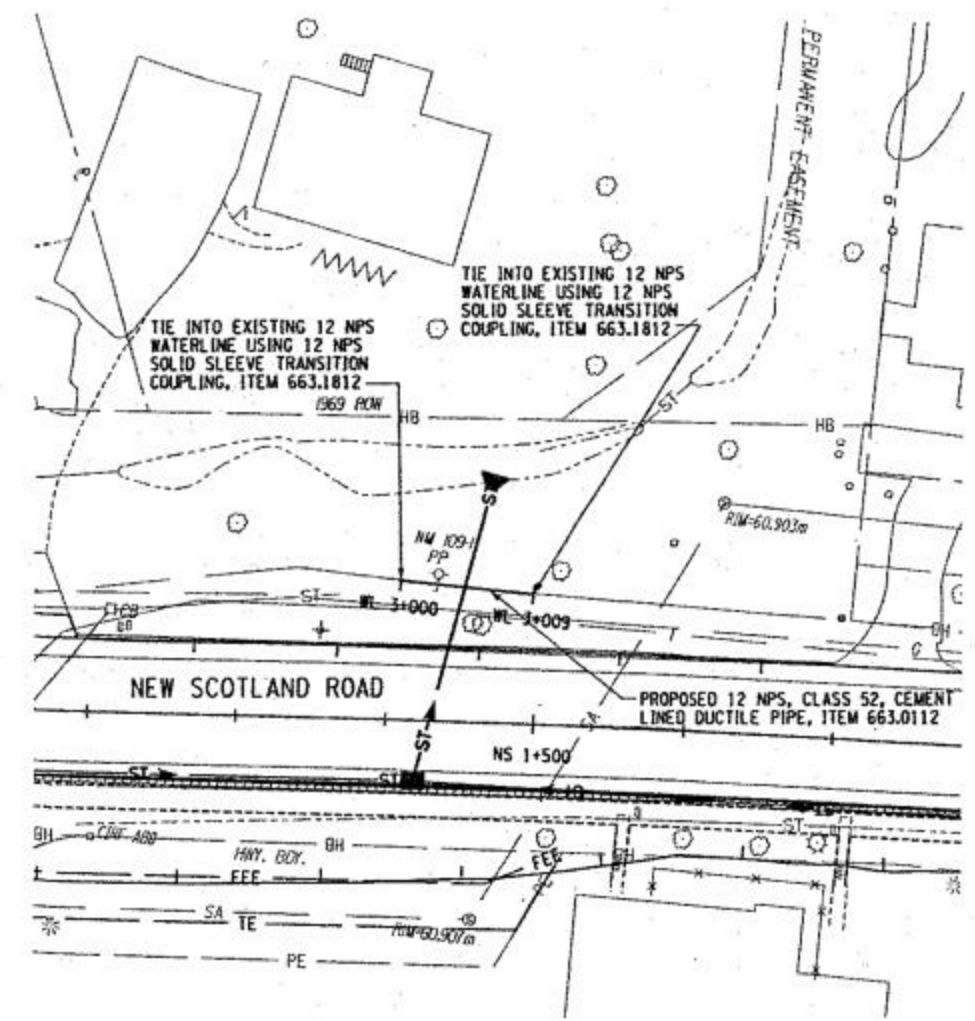


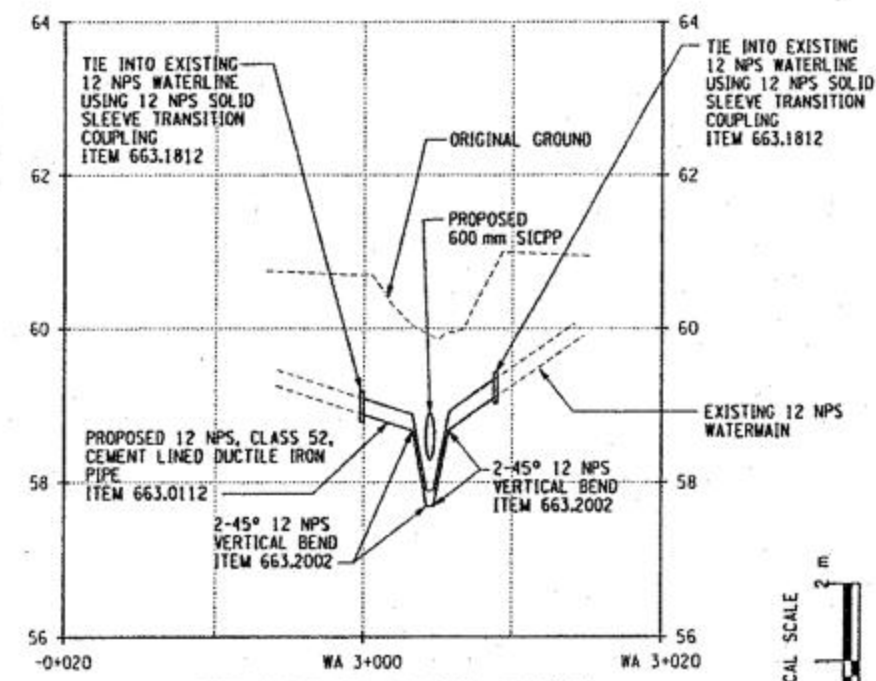
DATE: 3/29/2006
 USER: 2467
 DESIGN SUPERVISOR: W. ECKER
 JOB MANAGER: T. OTTENI
 DESIGNED BY: T. OTTENI
 CHECKED BY: M. HURTT
 ESTIMATED BY: M. MOKEY
 DRAFTED BY: K. RAPELLO
 CHECKED BY: M. HURTT

FED ROAD REG. NO.	STATE	CONTRACT NO.	SHEET NO.	TOTAL SHEETS
1	N.Y.	D260243	306	378
P.I.N. 1125.24		B.I.N. 1-06029-0; 1-07884-0		
ALBANY COUNTY				
S.H. NO. 2006-1, SLINGERLANDS BYPASS - PART 3				
F.A.S.H. NO 64- 13, SLINGERLANDS BYPASS - PART 2,				
(MAHER ROAD TO ALBANY CITY LINE)				
S.H. NO. 5237, SLINGERLANDS-ALBANY				
N.Y.S. ROUTE 140 TO THE ALBANY CITY LINE				

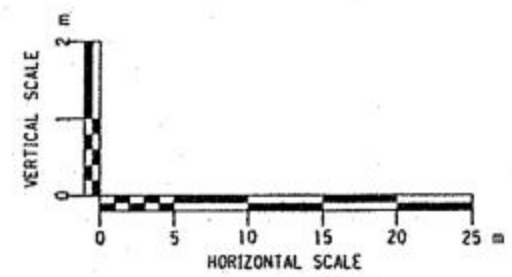


WATERLINE 3 RELOCATION PLAN

NOTES:
1. SEE DRAWING WL-1 FOR GENERAL WATERLINE NOTES.



WATERLINE 3 RELOCATION PROFILE



ALL DIMENSIONS ARE IN m, UNLESS OTHERWISE NOTED
AS BUILT REVISIONS

SIGNATURE _____ DATE _____

WATERLINE DETAILS



STATE OF NEW YORK
DEPARTMENT OF TRANSPORTATION

DOCUMENT NAME	REGION	DATE	DRAWING NO.
112519E_UJL.DGN	1	04/06	WL-5