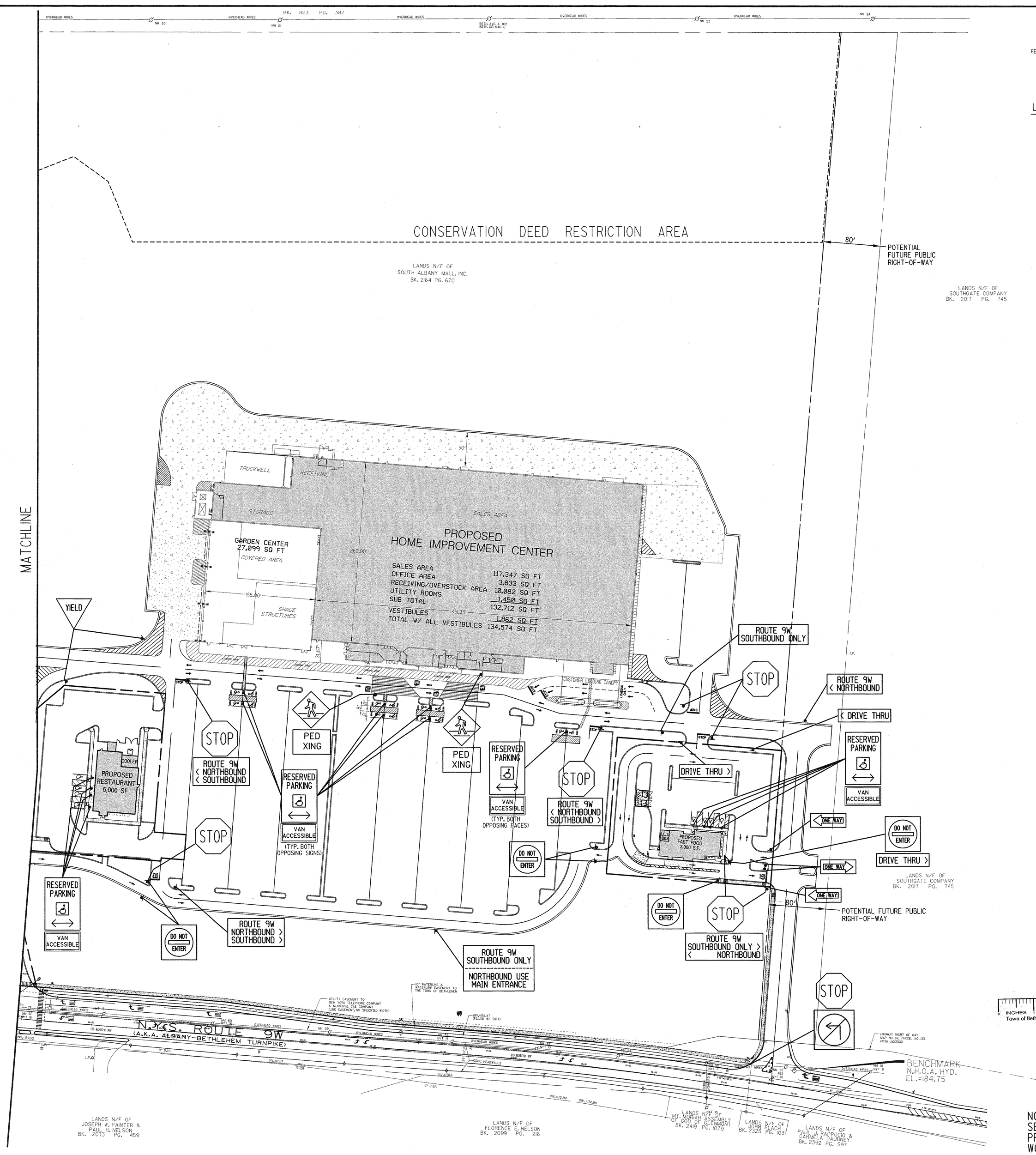

FEET 0 50 100 150 FEET

SCALE BAR

LEGEND:

PROPOSED SIGN

PROPOSED BACK TO BACK SIGN

SIGN SCHEDULE

SIGN	SIZE	NYSDOT MUTCD NO.
STOP	30"x30"	R1-1
RESERVED PARKING	12"x18"	P4-6
VAN ACCESSIBLE	18"x9"	SEE NOTE 3
FIRE LANE	12"x18"	F7-9a (MOD.) SEE NOTE 2
DO NOT ENTER	30"x30"	R3-15C
YIELD	30"	R1-2
ONE WAY	18"x9"	R3-10
ONE WAY	18"x9"	R3-11
ALL TRAFFIC		R3-14
	30"x30"	R3-1
ROUTE 9W < NORTHBOUND SOUTHBOUND >		GI-B (THIS SIGN TYPICAL OF ALL DIRECTIONAL SIGNS) SEE NOTE 4
NO TRUCKS		P3-7 (MOD.) SEE NOTE 4
	30"x30"	W11A-2
PED XING	18"x24"	W11A-2P

NOTES:

1. ALL REGULATORY SIGNS SHALL CONFORM TO THE MOST CURRENT NYSDOT "MANUAL OF UNIFORM TRAFFIC CONTROL DEVICES".
2. SIGN SHALL CONFORM TO FEDERAL "MANUAL OF UNIFORM TRAFFIC CONTROL DEVICES FOR STREETS AND HIGHWAYS".
3. NO MUTCD NO., USE 2"-C LETTER SIZE.
4. USE 4"-D LETTER SIZE.

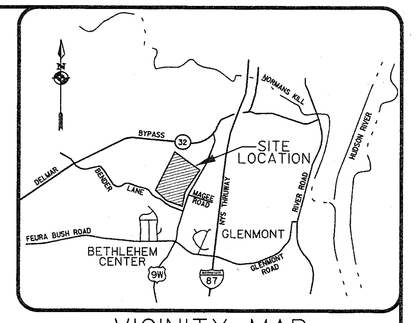

VICINITY MAP

N.T.S.

17	VARIOUS PER COND. APPR.	3/19/03 PEB
16	VARIOUS PER COND. APPR.	2/11/03 PEB
15	H.L.C. BLDG, VARIOUS PER COND. APPR.	2/06/03 PEB
14	NORTH WETLAND MITIGATION, ZONE 3	11/25/02 PEB
13	PHASING AND LOT DIVISION PLANS	8/14/02 PEB
12	PHASING PLANS PER TOWN COMM.	7/23/02 PEB
11	PHASING AND LOT DIVISION PLANS	7/15/02 PEB
10	PHASING AND LOT DIVISION PLANS	6/18/02 PEB
9	VAR. PER 7/17/02 TOWN COM. LETTER	2/28/02 PEB
8	VAR. PER TOWN, PROFILE SHTS. ADDED	1/10/02 PEB
	WATERLINE NORTHSIDE TO 10"	
7	VAR. PER TOWN, TENANTS, WETLAND G	12/31/01 PEB
6	VARIOUS PER H.L.C. BLDG., REST. ISLDS	11/29/01 PEB
5	VARIOUS PER TOWN	10/29/01 PEB
4	VARIOUS PER TOWN	10/04/01 PEB
3	VARIOUS PER NORTH RETAIL CHANGE	8/22/01 PEB
2	VARIOUS PER TOWN, UTILITIES, GRADING	8/07/01 PEB
1	VARIOUS PER TOWN 6/1/01 COMMENTS	6/25/01 PEB
0		
	REVISIONS	DATE BY

COPYRIGHT © 2003 SEAR-BROWN
ALL RIGHTS RESERVED
IT IS A VIOLATION OF LAW FOR ANY PERSON, UNLESS ACTING UNDER THE DIRECTION OF A LICENSED ARCHITECT, PROFESSIONAL ENGINEER, LANDSCAPE ARCHITECT OR LAND SURVEYOR, TO ALTER IN ANY WAY, ITEM ON THIS DOCUMENT BEARING HIS SEAL.
ANY LICENSEE WHO ALTERS THIS DOCUMENT SHALL STAMP THE DOCUMENT WITH HIS OR HER SIGNATURE AND SPECIFIC DESCRIPTION OF THE ALTERATION.

PROJECT ENGINEER/ARCHITECT
L. MERWIN

PROJECT MANAGER
E. PALUMBO

DRAWN BY
P. BALASCO

SCALE
1" = 50'

FIRST ISSUE DATE
3/2000
5/24/2000

SEAR·BROWN
109 Great Oaks Boulevard
Albany, N.Y. 12203-7905
(518) 464-1717
Fax: (518) 464-0767
www.searbrown.com

PROJECT
BETHLEHEM TOWN CENTER
GLENMONT, NEW YORK
NIGRO COMPANIES

TITLE OF DRAWING
SIGNAGE PLAN

PROJECT NO.
16046

DRAWING NO.
SE 3B

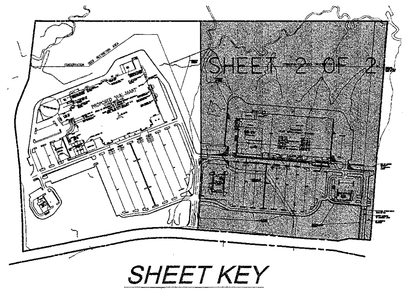

SHEET KEY

NOTE:
SEE NYSDOT HIGHWAY PLANS PREPARED BY SEAR-BROWN FOR ALL WORK WITHIN ALL RIGHT-OF-WAYS.

Reference
Discipline: DEFAULT
Project: SBG
Scale: PK001K47

Plotting Parameters
Plotted By: balasco
Design File: L:\JOBS\4046\SITE\LOMES\se3b.dgn
Plotted: 04/07/2003 08:32 PM
Plot Config: ...\hyperion\pagjobf6pu.pltt