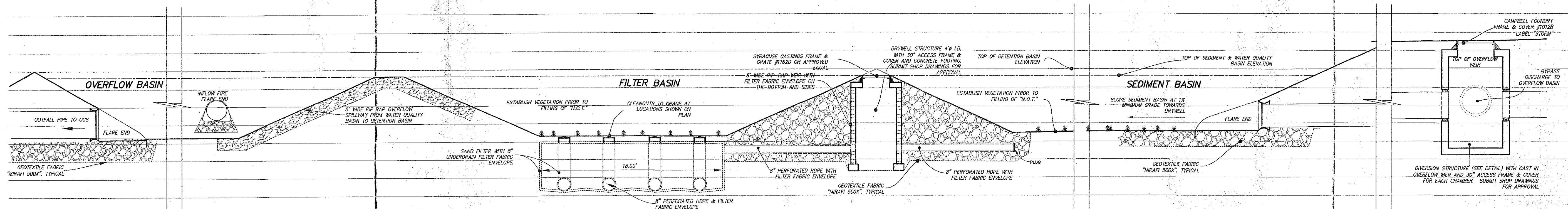
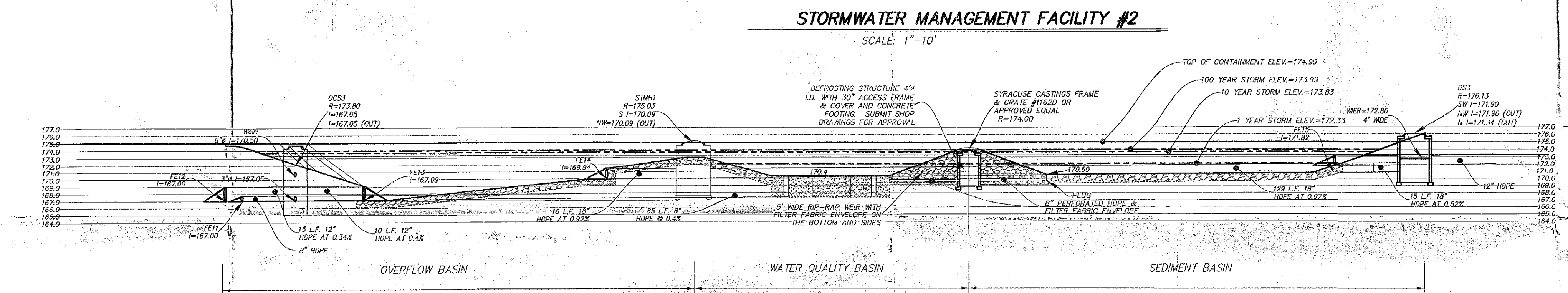
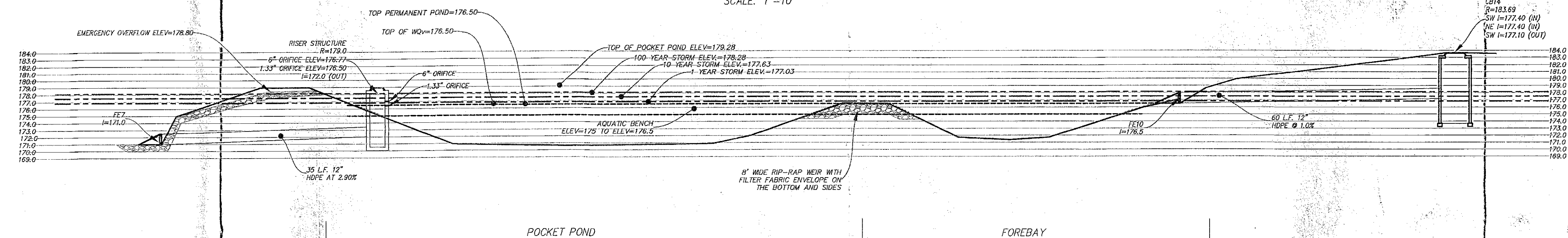
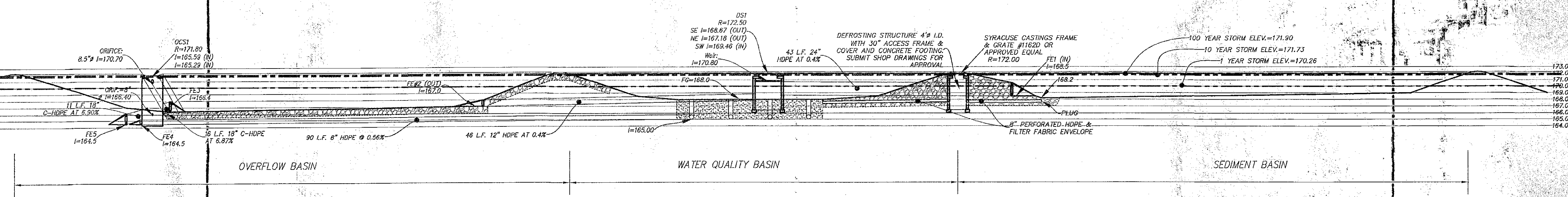


NOTES: SOIL RESTORATION

- 1) APPLY 3 INCHES OF COMPOST OVER SUBSOIL
- 2) TILL COMPOST INTO SUBSOIL TO A DEPTH OF AT LEAST 12 INCHES USING A CAT-MOUNTED RIPPER, TRACTOR MOUNTED DISC, OR TILLER, MIXING AND CIRCULATING AIR AND COMPOST INTO SUBSOILS
- 3) ROCK-PICK UNTIL UPLIFTED STONE/ROCK MATERIALS OF FOUR INCHES AND LARGER SIZE ARE CLEARED OFF THE SITE
- 4) APPLY TOPSOIL TO A DEPTH OF 6 INCHES
- 5) VEGETATE AS REQUIRED BY APPROVED PLAN

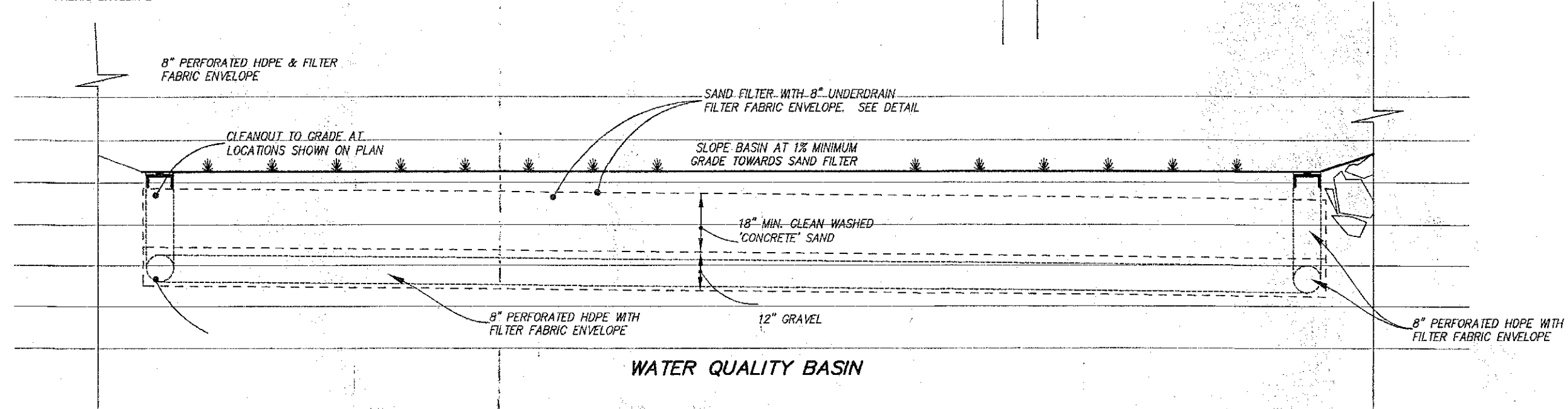
SIGN DETAIL FOR SWPPP #1 AND #3
NOT TO SCALE

SIGN DETAIL FOR SWPPP #2
NOT TO SCALE



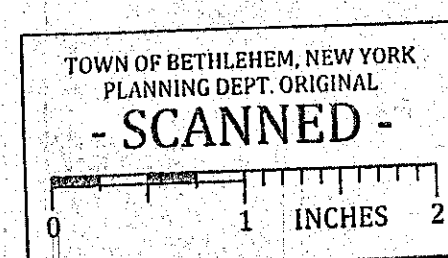
STORMWATER POLLUTION PROTECTION SURFACE
SAND FILTER DETAIL

NOT TO SCALE



STORMWATER POLLUTION PROTECTION SURFACE
SAND FILTER DETAIL CROSS SECTION

NOT TO SCALE



TOWN OF BETHLEHEM PLANNING BOARD APPROVAL

PLANNING BOARD
TOWN OF BETHLEHEM
ALBANY COUNTY, NEW YORK
This Site Plan Approved.
Title CHAIRMAN
Date 6/3/2011 START

PROPOSED APARTMENT COMPLEX
SWPPP PROFILES
HAGUE BLVD. & ROUTE 9W
TOWN OF BETHLEHEM
ALBANY COUNTY, NY

RECEIVED
JUN 01 2011
Town of Bethlehem
Planning Board

FILE COPY