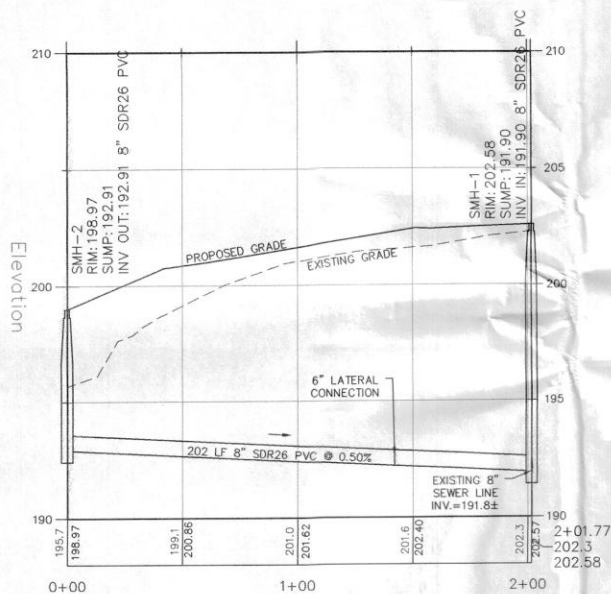
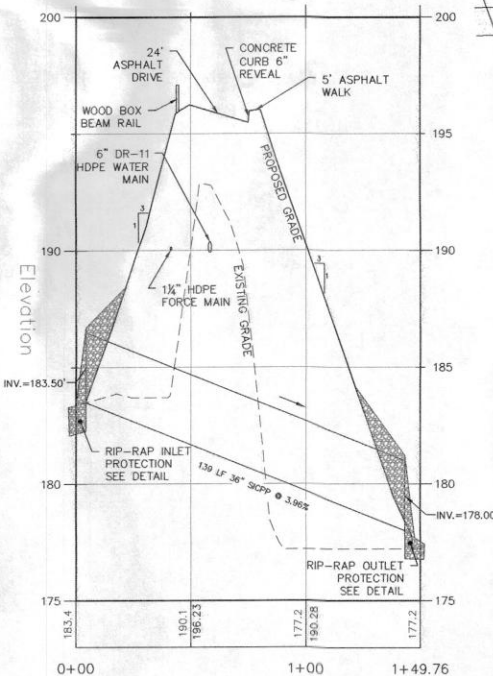


UTILITY NOTES:

1. UNDERGROUND UTILITIES IF SHOWN HEREON ARE BASED ON VISIBLE PHYSICAL EVIDENCE. CONTRACTOR SHALL FIELD VERIFY THE ELEVATIONS OF ALL UTILITIES PRIOR TO INSTALLATION OF ANY GRAVITY MAIN.
2. ALL WATER AND SEWER UTILITIES INSTALLED SHALL COMPLY WITH THE 10 STATE STANDARDS FOR WATER WORKS AND WASTEWATER FACILITIES. THE ENGINEER SHALL BE NOTIFIED IF CONDITIONS PROHIBIT ADHERENCE TO THESE STANDARDS.
3. PRIOR TO ANY WORK ON SANITARY SEWER AND WATER, THE CONTRACTOR SHALL OBTAIN THE NECESSARY PERMITS FROM THE TOWN DEPARTMENT OF PUBLIC WORKS.
4. EXISTING WATER AND SEWER LATERALS TO BE REMOVED AND/OR CAPPED IN COMPLIANCE WITH BETHLEHEM DPW REQUIREMENTS.
5. CONTRACTOR SHALL VERIFY CONDITIONS OF EXISTING UTILITY SERVICES AND NOTIFY THE ENGINEER OF ANY DEVIATIONS FROM THE PLAN.
6. CONTRACTOR SHALL BE RESPONSIBLE FOR DEWATERING UTILITY TRENCHES AS NECESSARY.
7. ALL ROOF DRAINS SHALL BE DISCONNECTED FROM THE COMBINED SEWER AND RE-ROUTED TO THE STORM SEWER OR CATCH BASIN AS SHOWN ON PLANS.
8. EXISTING WATER AND SANITARY SEWER LATERAL SERVICES TO REMAIN UNLESS OTHERWISE NOTED.
9. ALL WATER AND SANITARY FEATURES MUST COMPLY WITH TOWN OF BETHLEHEM STANDARDS & SPECIFICATIONS.
10. REFERENCE SHALL BE MADE TO TOWN OF BETHLEHEM STANDARD DETAILS SHEETS FOR JOINT CONNECTIONS, PIPE CROSSING LIMITS AND BACKFILL REQUIREMENTS.
11. ALL SANITARY SEWER LATERALS SHALL BE A MINIMUM OF 2.0% SLOPE.
12. FOR BACKFLOW PREVENTION ASSEMBLY, USE TOWN APPROVED/STANDARD HOT BOX, MODEL 1000DS-ALCO2-3.
13. FINAL LAYOUT AND DESIGN OF GAS, TELEPHONE AND ELECTRIC LINES TO BE DETERMINED BY NATIONAL GRID.
14. STERILIZATION AND TESTING - THE TOWN SHALL BE NOTIFIED AND HAVE A REPRESENTATIVE PRESENT FOR CHLORINATION.
15. CHLORINATION - MAINS TO BE FLUSHED AND CHLORINATED, A CHLORINE RESIDUAL OF NOT LESS THAN 50 ppm SHALL BE MAINTAINED FOR 24 HRS.
16. PRESSURE TESTING - MAINS SHALL BE TESTED AT 150PSI PRESSURE AT WHICH THEY SHALL NOT LOSE MORE THAN 0.74 GALLONS OF WATER PER 2 HOURS PER 1000 FEET.



GRAVITY SEWER PROFILE
SCALE: 1"=4' VERT.
1"=40' HORIZ.




CULVERT CROSSING PROFILE
SCALE: 1"=4' VERT.
1"=40' HORIZ.

NOTE: 48 HOURS PRIOR TO ANY CONSTRUCTION ACTIVITIES, THE CONTRACTOR SHALL CONTACT DIG SAFELY NEW YORK TO LOCATE ALL UNDERGROUND UTILITIES. 1-800-962-7962

NO.	DATE	REVISIONS	BY
1	11/12/15	REVISED TO FINAL PLAN SET	CDL
2	10/13/15	REVISED PER TOWN COMMENTS	CDL
3	9/8/15	REVISED PER TOWN COMMENTS & GEOTECH REVIEW	CDL
4	5/21/15	REVISED PER TOWN & TDE COMMENTS	CDL
5	3/2/15	REVISION PER MEETING WITH TOWN & TDE	CDL

UNAUTHORIZED ALTERATION OR ADDITION TO THIS DRAWING IS A VIOLATION OF SECTION 7209 SUBDIVISION 2 OF THE NEW YORK STATE EDUCATION LAW. ONLY COPIES MADE FROM THE ORIGINAL OF THIS DRAWING BEARING AN ORIGINAL INKED OR EMBOSSED SEAL AND SIGNATURE SHALL BE CONSIDERED TO BE VALID TRUE COPIES.

© Copyright 2015 - Ingalls & Associates, LLP - All rights reserved.



ingalls
ingalls & associates, LLP
engineering, environmental, surveying
2603 GULDERLAND AVENUE
SCHENECTADY, N.Y. 12306
PHONE: (518) 353-7725
FAX: (518) 353-2324

UTILITY PLAN & PROFILES
WINDSOR DEVELOPMENT GROUP, INC.
1319 NEW SCOTLAND ROAD
TOWN OF BETHLEHEM
COUNTY OF ALBANY STATE OF NEW YORK

DATE: JANUARY 23, 2015
DRAWN BY: M.S.H.
CADD FILE: 13076 GRADING

CHECKED BY: D.F.I.
JOB NO. 13-076

SCALE: 1" = 40'

SHEET 5 OF 14

ALBANY COUNTY DEPARTMENT OF HEALTH
DIVISION OF ENVIRONMENTAL HEALTH SERVICES
By direction of the Commissioner of Health, these plans are hereby approved. See first sheet for date and signature.

ALBANY COUNTY DEPARTMENT OF HEALTH

TOWN OF BETHLEHEM, NEW YORK
PLANNING DEPT ORIGINAL
- SCANNED -
0 1 2
INCHES

PLANNING BOARD
TOWN OF BETHLEHEM
ALBANY COUNTY, NEW YORK
By direction of the Chairman.
These drawings are hereby approved.
See sheet(s) 1-3
for date and signature.

TOWN OF BETHLEHEM PLANNING BOARD
FOR INFORMATION ONLY
NOT FOR CONSTRUCTION

