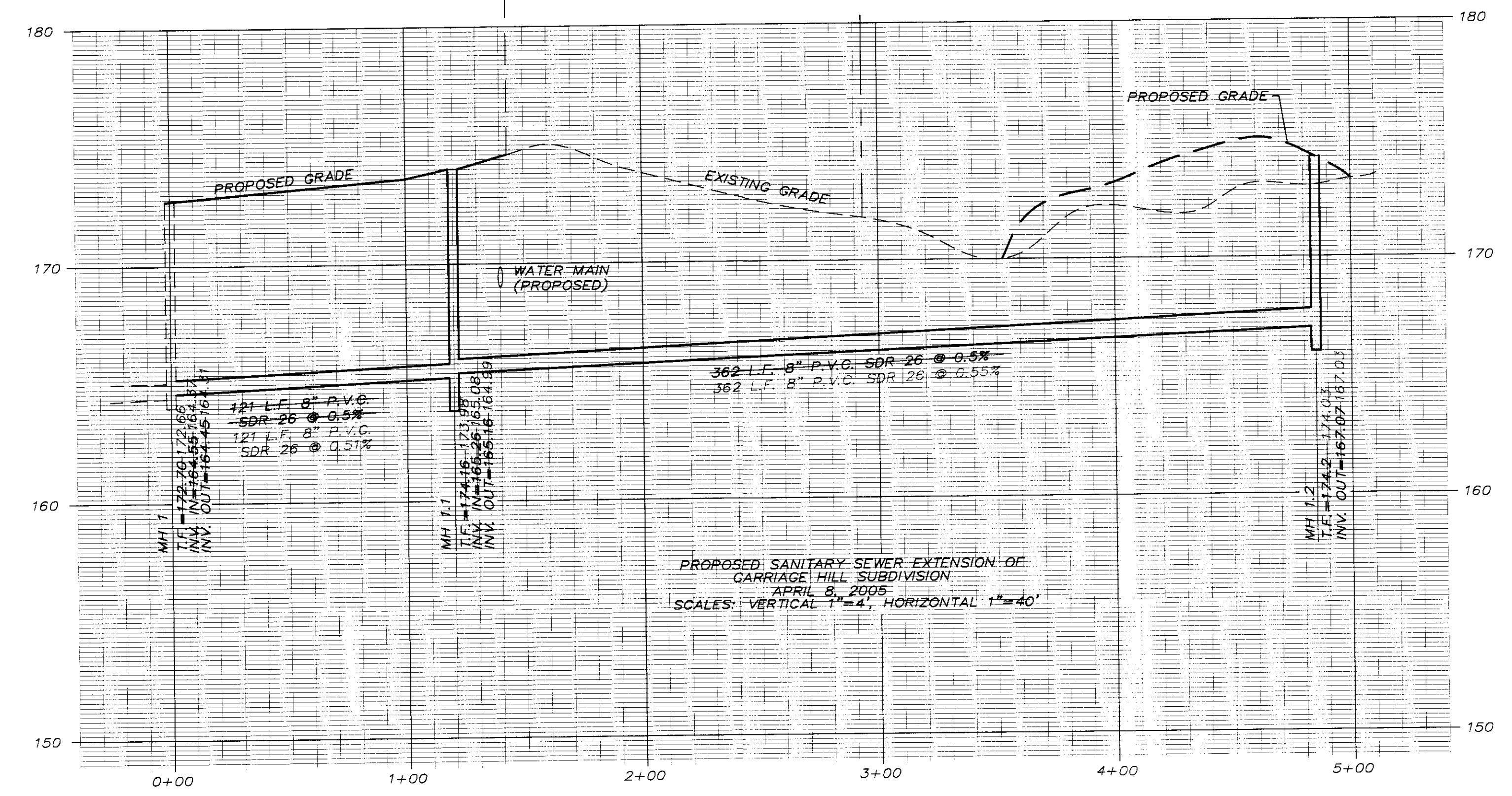


PLAN
SCALE: 1"=30'




PROPOSED SANITARY SEWER EXTENSION OF
CARRIAGE HILL SUBDIVISION
APRIL 5, 2006
SCALE: VERTICAL 1"=4', HORIZONTAL 1"=40'

TOWN OF BETHLEHEM
STANDARD NOTES FOR PLANS:

- 1) ALL UTILITIES TO BE INSTALLED IN ACCORDANCE WITH "TOWN STANDARD DETAILS" AND "SPECIFICATIONS", PRIOR TO CONSTRUCTION, THE CONTRACTOR SHALL OBTAIN THESE TWO DOCUMENTS FOR USE ON THE JOB.
- 2) ALL ELEVATIONS SHOWN ARE ON USGS ELEVATION BASE.
- 3) ALL GRADING TO BE 3:1 (HORIZONTAL:VERTICAL) MAXIMUM SLOPE. GRADED LAWN/YARD AREAS SHALL HAVE A MINIMUM SLOPE OF 2%.
- 4) PRIOR TO ANY WORK IN THE TOWN RIGHT-OF-WAY, THE CONTRACTOR SHALL OBTAIN A HIGHWAY WORK PERMIT FROM THE TOWN HIGHWAY SUPERINTENDENT.
- 5) PRIOR TO ANY WORK ON SANITARY SEWER AND WATER, THE CONTRACTOR SHALL OBTAIN THE NECESSARY PERMITS FROM THE TOWN DEPARTMENT OF PUBLIC WORKS.
- 6) PRIOR TO ANY EXCAVATION, THE CONTRACTOR SHALL CALL THE UPFO TWO WORKING DAYS PRIOR TO THE WORK TO HAVE UNDERGROUND UTILITIES LOCATED IN THE FIELD. CALL 1-800-962-7962.
- 7) NO SUMP PUMP, ROOF DRAINS, CELLAR DRAINS OR FOOTING DRAINS SHALL BE CONNECTED TO THE SANITARY SEWER SYSTEM.


GENERAL NOTES:

- 1) UTILITY INFORMATION SHOWN HEREON HAS BEEN COMPILED FROM RECORD DRAWINGS AND FIELD INSPECTIONS. ALL EXISTING UNDERGROUND UTILITIES ON OR ADJACENT TO THIS SITE MAY NOT BE SHOWN HEREON. CONTRACTOR IS RESPONSIBLE FOR NOTIFYING AND COORDINATING WITH ALL RESPECTIVE UTILITIES PRIOR TO EXCAVATION. CONTRACTOR IS ALSO RESPONSIBLE FOR DETERMINING EXACT LOCATION AND DEPTH OF ALL UTILITIES BEFORE EXCAVATING.



RECORD
DRAWING

ALL INFORMATION SHOWN IN RED
ON THESE DRAWINGS REPRESENT
RECORD INFORMATION OBTAINED
BY THE FIELD CREWS OF
C.T. MALE ASSOCIATES, P.C.
DURING THE MONTH OF DECEMBER 2006.
ADDITIONAL FIELD LOCATIONS OBTAINED
IN MARCH 2007.



GENERAL NOTES

UNAUTHORIZED ALTERATIONS OR ADDITIONS TO THIS DOCUMENT
IS A VIOLATION OF SECTION 7209 SUBDIVISION 2 OF THE
NEW YORK STATE EDUCATION LAW

REVISIONS			
DATE	BY	DESCRIPTION	SYMBOL
6/08	BOG	REVISED PER DEC COMMENTS	△

EDWARD W. BOUTELLE
AND SON
CIVIL ENGINEERS AND SURVEYORS
423 KENWOOD AVENUE
DELMAR, NEW YORK
TEL.(518) 439-9981 FAX.(518) 439-9982
A DIVISION OF J. KENNETH FRASER AND ASSOCIATES, P.E., L.S., L.A., P.C.

FINAL PLAN
AMENDED
CARRIAGE HILL
SUBDIVISION
MAP OF LANDS OF
CHARLEW
CONSTRUCTION CORP.

TOWN OF BETHLEHEM COUNTY OF ALBANY
STATE OF NEW YORK

SCALE: SEE PLAN

PROJ. SURVEYOR: CHJ	PROJECT NO.: 99-020
DRAWN BY: TWK	OAD FILE NAME: 4103-008
ASSEMBLED BY: TWK	
CHECKED BY: CHJ	

SHEET TITLE: PLAN AND PROFILE
JERICO ROAD SANITARY SEWER EXT.

DATE: APRIL 25, 2006	SHEET 31 OF 31
----------------------	----------------