


© COPYRIGHT 2014  
 518 - 312 - 13  
 Latham, New York  
**Gerald R Gray, PLS**  
 Licensed Land Surveyor



Gerald R Gray NYSPLS 90513  
 UNAUTHORIZED ALTERATION OR ADDITION TO THIS SURVEY SUBMISSION 2 OF THE NEW YORK STATE EDUCATION LAW AND REGULATION 100.13(a)(1) IS CONSIDERED TO BE A VIOLATION OF THE PROFESSIONAL ETHICS OF THE SURVEYOR. ANY SUCH VIOLATION SHALL BE CONSIDERED TO BE A VIOLATION OF THE PROFESSIONAL ETHICS OF THE SURVEYOR. FOR WHOM THE SURVEY IS PREPARED, CERTIFICATES ARE NOT TRANSFERABLE TO ANY OTHER PROJECT OR TO ANY OTHER JURISDICTION NOT LISTED HEREON.

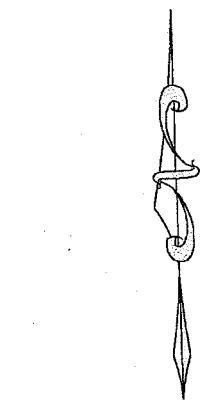
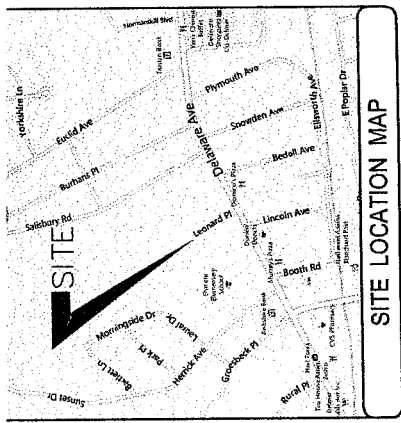
No.	Submittal / Revision	App'd	Date
1	ISSUED FOR PERMITS	GRG	2/16/15

Drawn: GRG Date: 1/20/14  
 Designed: GRG Date: 1/20/14  
 Checked: GRG Date: 1/20/14

Project Title  
**The Pines at Normanside**  
 Leonard Place  
 Delmar NY 12054

Drawing Title  
**Plot Plan**  
**Lot 6 - Street #30**  
 Project Number

Drawing Scale: Sheet Number  
 1" = 40'  
 Date: Nov 20, 2014  
 Sheet No: 1



- MAP REFERENCE:**
- 1) MAP ENTITLED "THE PINES AT NORMANSIDE - LEONARD PLACE" AS PREPARED BY INFINITY ENGINEERING IN JANUARY 2008 AND LAST REVISED JUNE 6, 2012.
- NOTES:**
- 1) SURVEYED PARCEL: TOWN OF BETHLEHEM - TAX MAP 96.03, BLOCK 3, PARCEL 24.
  - 2) PLOT PLAN PREPARED BY GERALD R GRAY PLS AND IS BASED UPON MAP REFERENCE 1.
  - 3) NORTH IS BASED UPON MAP REFERENCE 1.
  - 4) SUBJECT TO ALL RIGHTS, EASEMENTS, COVENANTS OR RESTRICTION, RECORDED OR UNRECORDED.
  - 5) SUBJECT TO ANY STATEMENT OF FACT CONTAINED IN AN UP-TO-DATE ABSTRACT OF TITLE.
  - 6) UNDERGROUND UTILITIES IF SHOWN HEREON ARE BASED ON FIELD SURVEY DATA AND ARE SHOWN TO DEPICT GENERAL UTILITY LOCATIONS RATHER THAN EXACT CERTIFICATION AS TO THE ACCURACY OF OTHER UTILITIES UNLESS INDICATED OTHERWISE. UTILITIES WHICH DO NOT EXIST OR ARE NOT SHOWN ON THIS MAP, CALL DIGSAFE FOR FURTHER VERIFICATION.
  - 7) SURVEY IS PREPARED IN ACCORDANCE WITH THE NEW YORK STATE ASSOCIATION PRACTICE FOR LAND SURVEYS AS ADOPTED IN OCTOBER OF 1986 AND LAST REVISED ON JULY 18, 1987.

