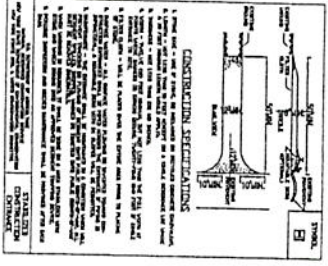
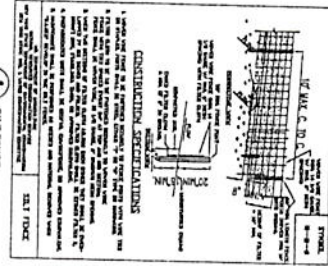




LANDS N/F OF
ALBANY COUNTY CHAPTER
OF NYS ASSOCIATION FOR
RETARDED CHILDREN
TAX MAP NO. 63.00-3-29.2

TOTAL IMPROVED AREA - 3,888 SQ. FT.

- STANDARD NOTES:
- 1) CONSTRUCTION SHALL BE INSTALLED ALONG WITHIN BOUNDARIES AND SETBACKS WITHIN 10 FEET OF ANY ACTIVITY.
 - 2) ALL EXISTING SOLID MORTAR SHALL BE REPAIRED WITH A MORTAR CURE OF NOT LESS THAN 14 DAYS OF CURE.
 - 3) ALL EXISTING MASONRY SHALL BE REPAIRED AND MAINTAINED IN COMPLIANCE WITH 1125-48 OF THE NYC CODE.
 - 4) ALL CUT AND FILL SHALL BE WITHIN THE AREA OF PERFORMANCE SHOWN ON A MAPPING SCALE OF 24 (24') OR 36\"/>

UNAUTHORIZED ADDITION OR ALTERATION TO THIS MAP IS A VIOLATION OF ARTICLE 145, SECTION 7209, SUB-PARAGRAPH 2 OF THE NEW YORK STATE EDUCATION LAW.



PLOT PLAN FOR
341 KRUMKILL ROAD

TOWN OF BETHELHEIM	ALBANY COUNTY, N.Y.
SCALE : 1" = 60'	DATE: MARCH 27, 2013
JOB NO. : 15-170-13	341-KRUMKILL-PP.DWG

S.Y. KIMLAND SURVEYOR, P.C.
592 NEW LOUDON ROAD, LATHAM, N.Y. 12110
PHONE : (518) 785-3969 FAX : (518) 785-1608