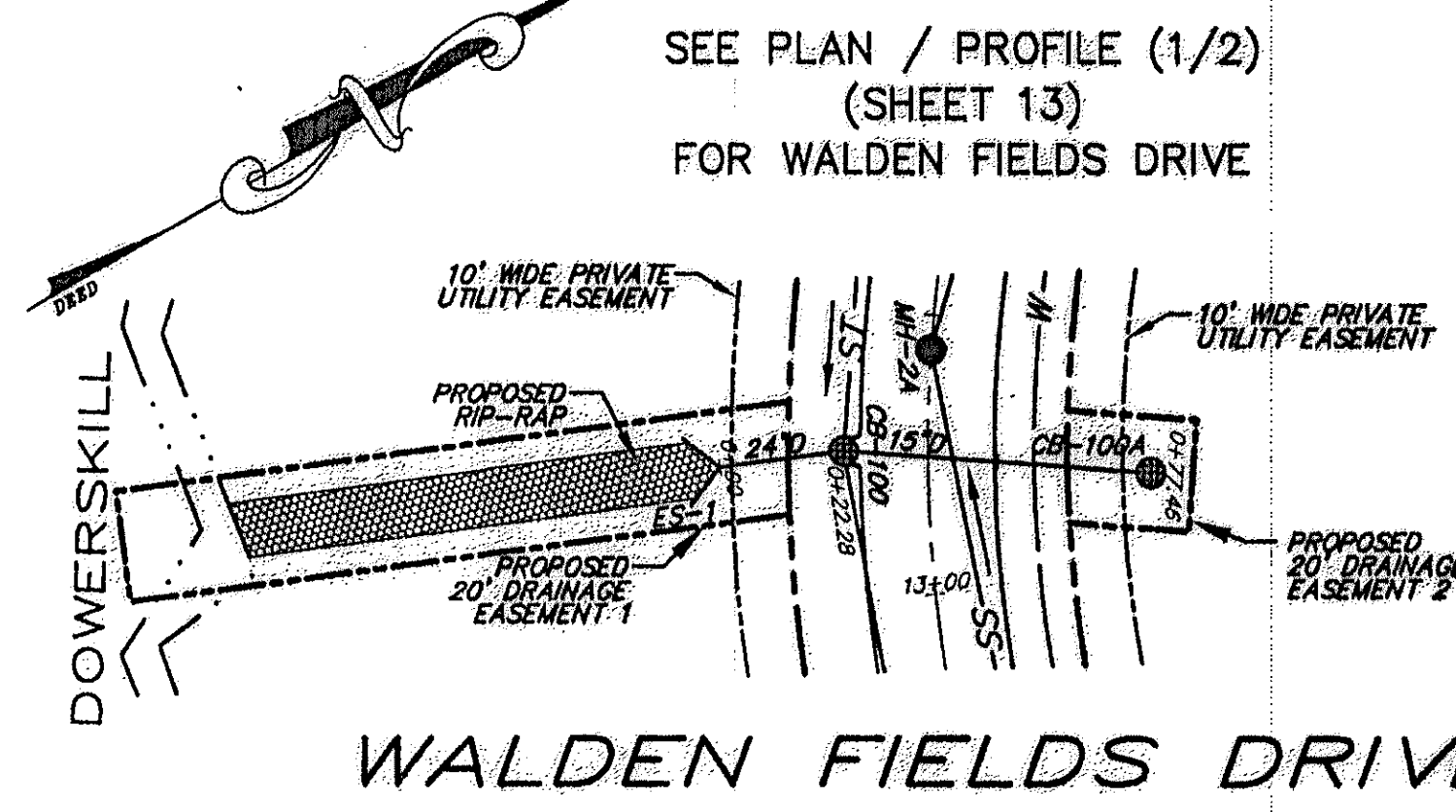


NOTE:

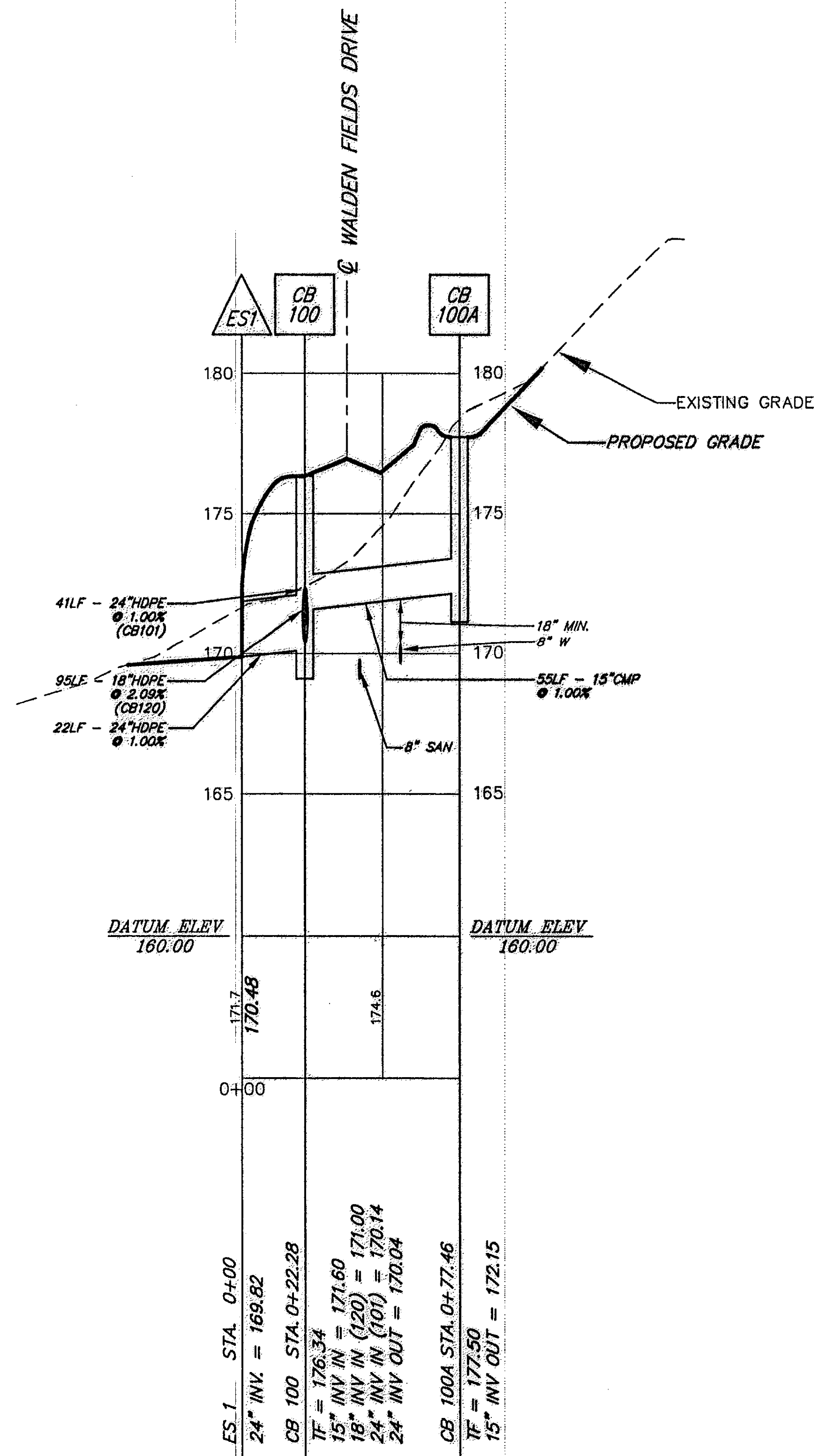
1.) THREE (3) FEET OF SEPARATION WILL BE MAINTAINED BETWEEN CATCH BASINS AND WATER MAINS.

UNLESS INDICATED OTHERWISE, ALL PROPOSED:

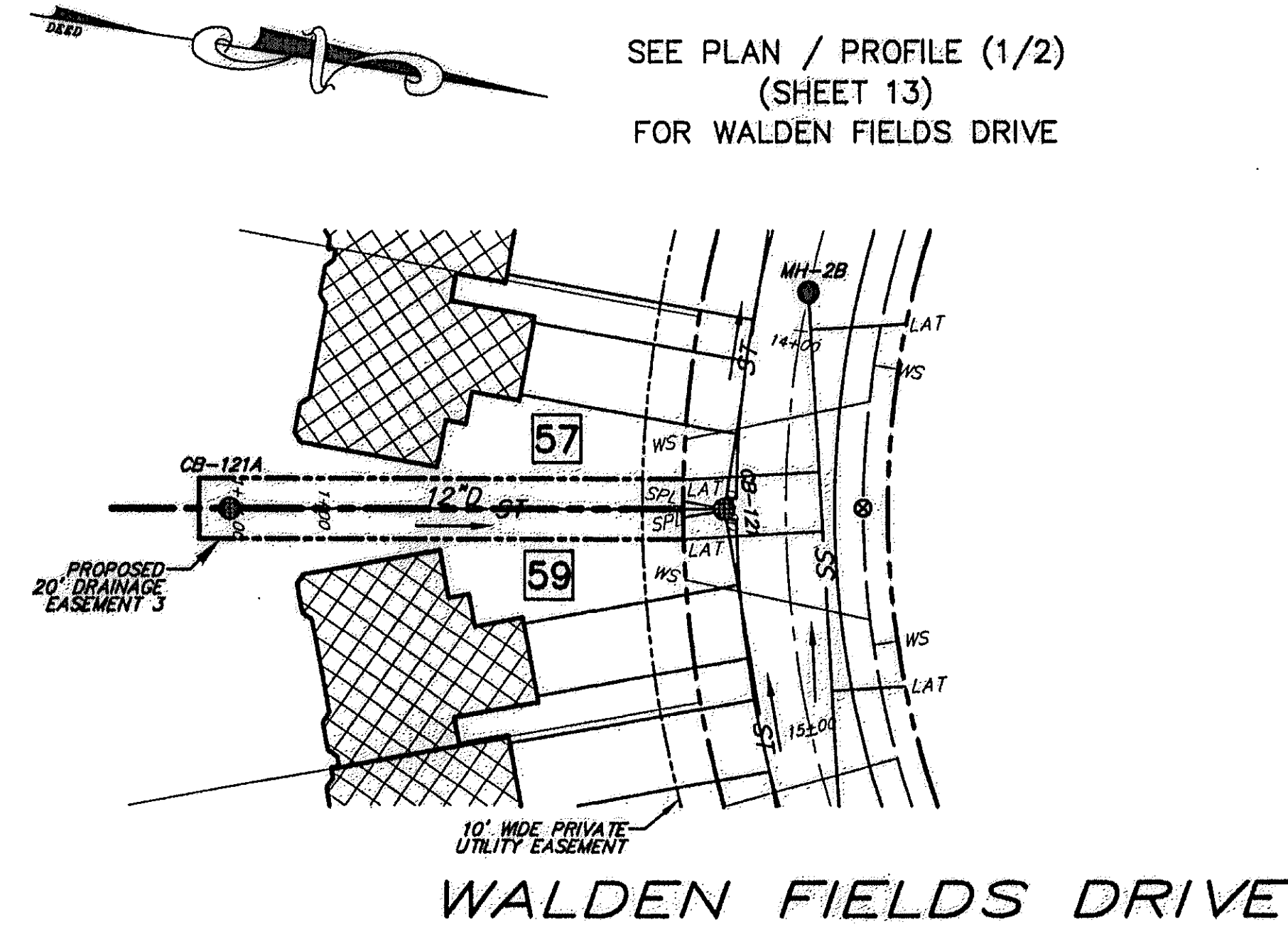
- A) WATER MAINS ARE 8" D.I.P. CLASS-52
- B) SANITARY MAINS ARE 8" PVC SDR-26 / LATERALS ARE: 6" PVC SDR-26
- C) CATCH BASINS, STORM MANHOLES, AND SANITARY MANHOLES ARE 4' I.D.



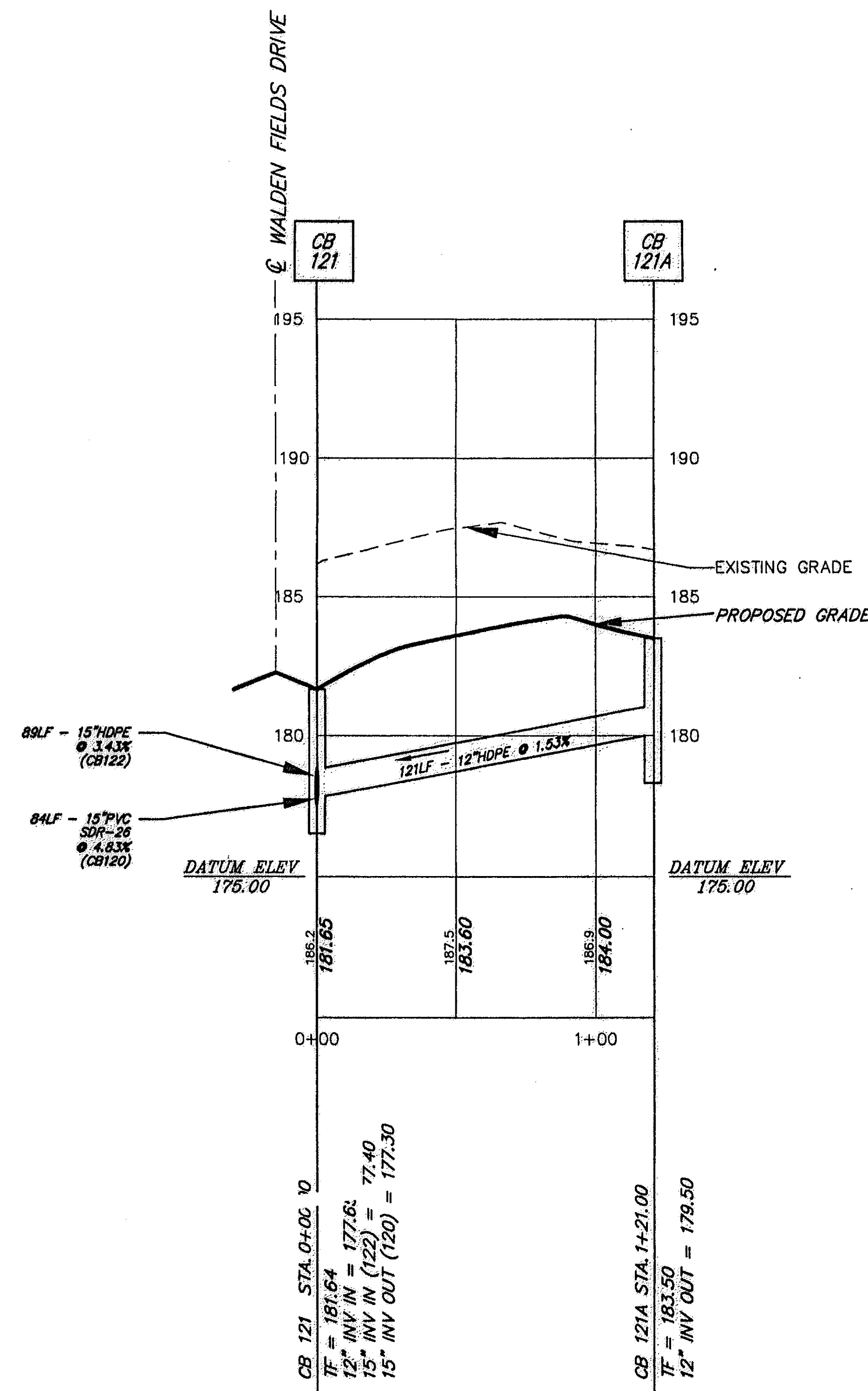
PLAN
SCALE: 1" = 50' HORZ.
(DRAINAGE EASEMENTS 1 & 2)
(STA 0+00 TO 0+77.46)



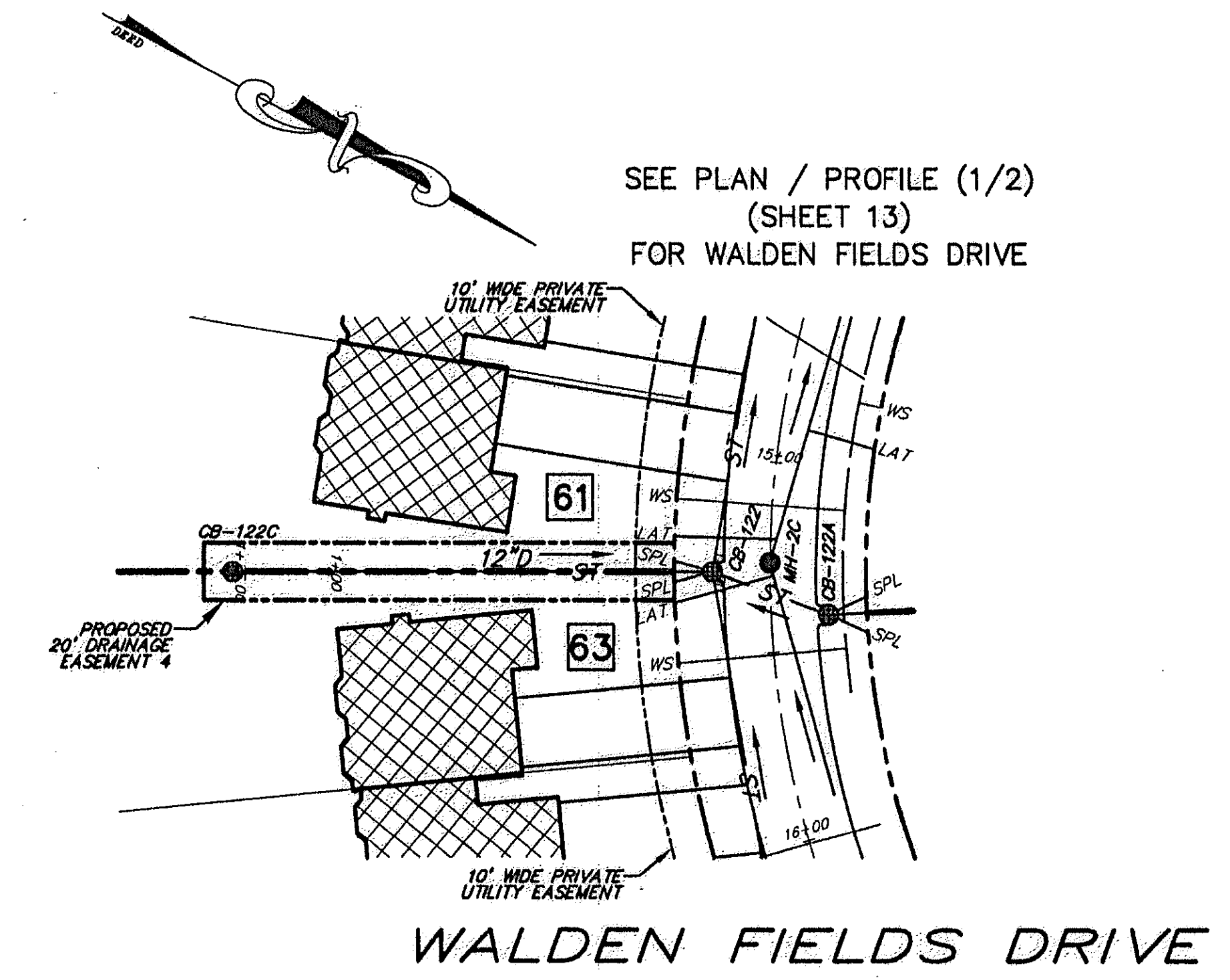
PROFILE
SCALE: 1" = 50' HORZ.
1" = 5' VERT.
(DRAINAGE EASEMENT 1 & 2)
(STA 0+00 TO 0+77.46)



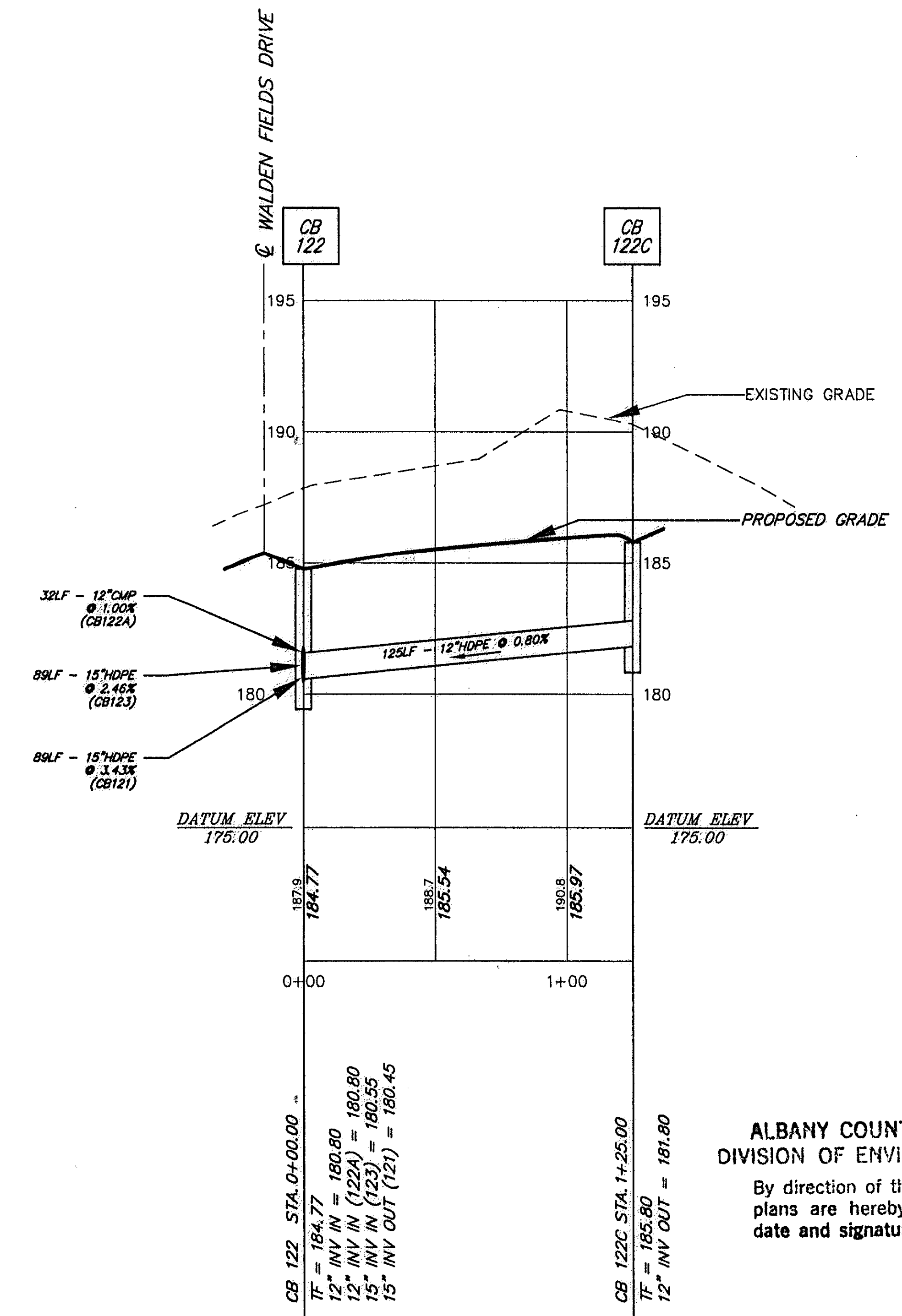
PLAN
SCALE: 1" = 50' HORZ.
(DRAINAGE EASEMENT 3)
(STA 0+00 TO 1+21.00)



PROFILE
SCALE: 1" = 50' HORZ.
1" = 5' VERT.
(DRAINAGE EASEMENT 3)
(STA 0+00 TO 1+21.00)




PLAN
SCALE: 1" = 50' HORZ.
(DRAINAGE EASEMENT 4)
(STA 0+00 TO 1+25.00)



PROFILE
SCALE: 1" = 50' HORZ.
1" = 5' VERT.
(DRAINAGE EASEMENT 4)
(STA 0+00 TO 1+25.00)

ALBANY COUNTY DEPARTMENT OF HEALTH
DIVISION OF ENVIRONMENTAL HEALTH SERVICES
By direction of the Commissioner of Health, these plans are hereby approved. See first sheet for date and signature.



| Rev. no. | Date | Description | By |
|----------|----------|---|--------|
| E | 04/25/03 | REVISED PER TOWN COMMENTS & A.C.D.O.H. COMMENTS | J.P.R. |
| D | 02/07/03 | REVISED PER TOWN COMMENTS | D.E.O. |
| C | 11/11/02 | REVISED PER TOWN COMMENTS | M.R.T. |
| B | 9/23/02 | REVISED PER TOWN COMMENTS | D.E.O. |
| A | 5/29/02 | ISSUED FOR REVIEW | D.E.O. |

L.S. L. SIPPERLY & ASSOCIATES
ENGINEERS • SURVEYORS • LAND PLANNERS
696 TROY-SCHENECTADY ROAD, LATHAM, N.Y. 12110
PHONE: (518) 782-1800 FAX: (518) 782-1252

It is a violation of the education law of the state of New York, for any person, unless he is acting under the direction of a Licensed Professional Engineer, to alter this document in any way.

06-06-03

| | |
|--------------|-------------|
| DESIGNED BY: | D.E.O. |
| DRAWN BY: | N.G. |
| CHECKED BY: | L.T.S. |
| APPROVED BY: | AS NOTED |
| DATE: | MAY 3, 2002 |
| ISSUED: | |

PLAN / PROFILE (6)
DRAINAGE EASEMENTS 1 THROUGH 4
WALDENMAIER
PLANNED RESIDENTIAL DEVELOPMENT

ELSMERE AVENUE & FEURA BUSH ROAD
COUNTY OF ALBANY

TOWN OF BETHLEHEM
STATE OF NEW YORK

| | |
|--------------|----------|
| SHEET NUMBER | |
| 17 | |
| 17 OF 20 | |
| REV. NO. | DWG. NO. |
| E | D-02159 |