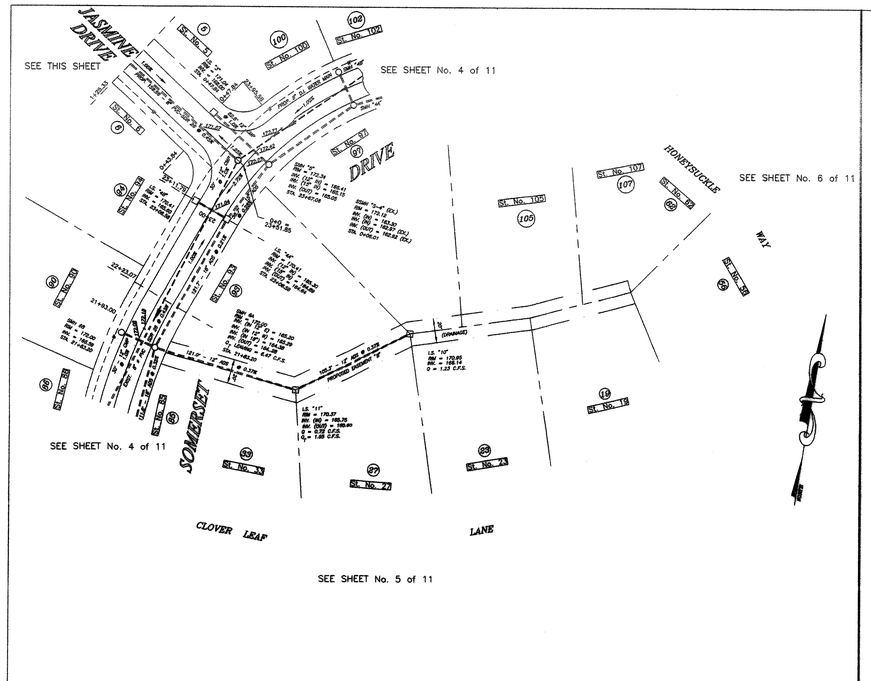

EASEMENT "B"

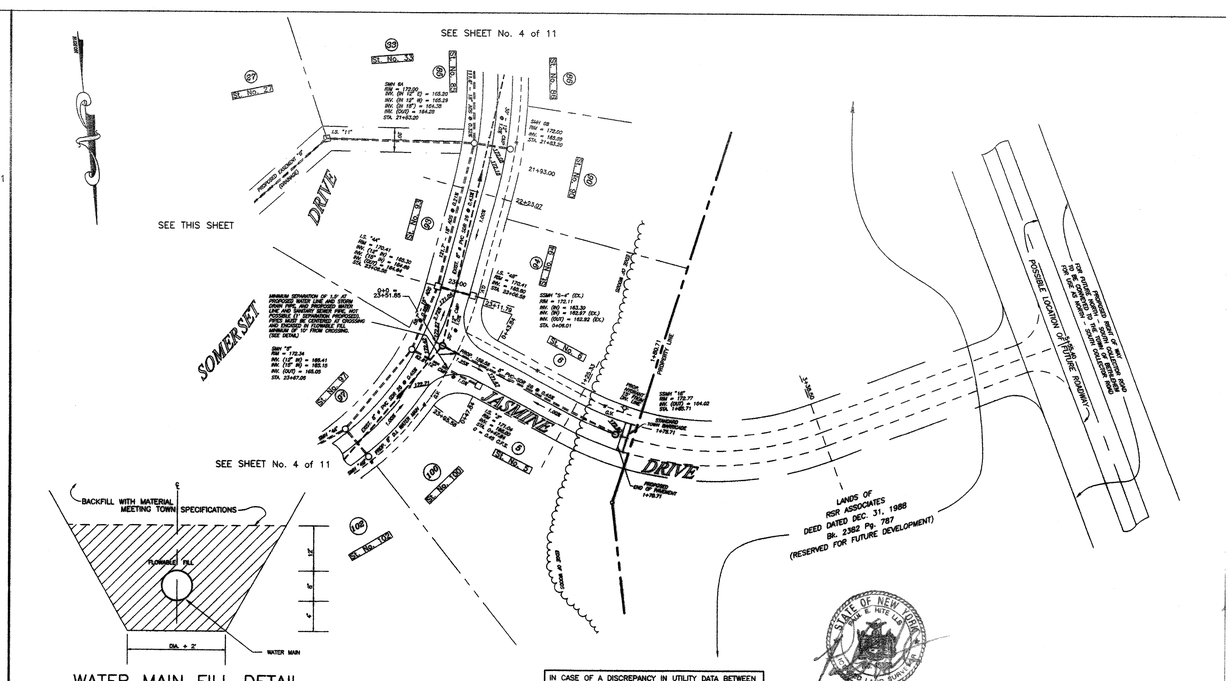

WATER MAIN FILL DETAIL
(NOT TO SCALE)

IN CASE OF A DISCREPANCY IN UTILITY DATA BETWEEN WHAT IS SHOWN IN PLAN VIEW AND WHAT IS SHOWN IN PROFILE VIEW, THE DATA IN PROFILE VIEW GOVERNS.

JASMINE DRIVE

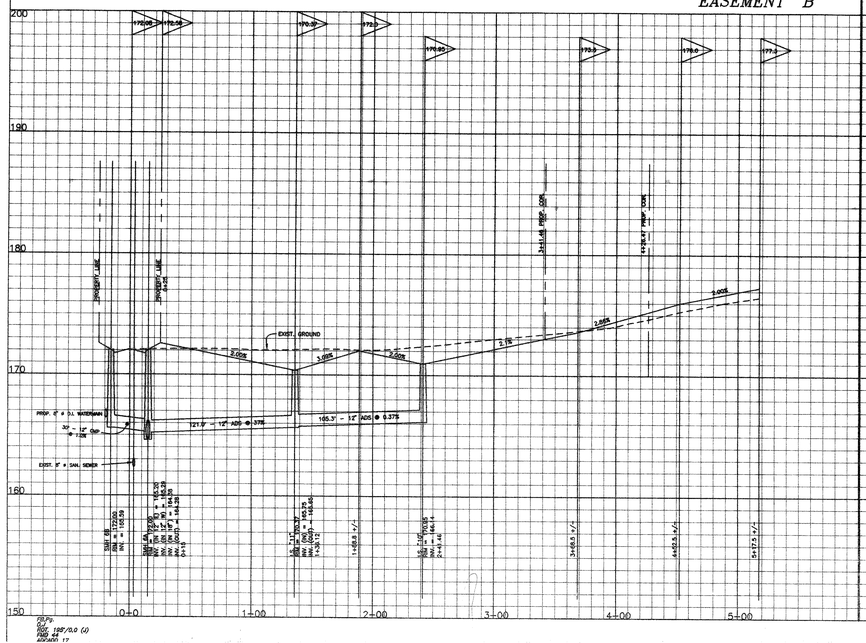

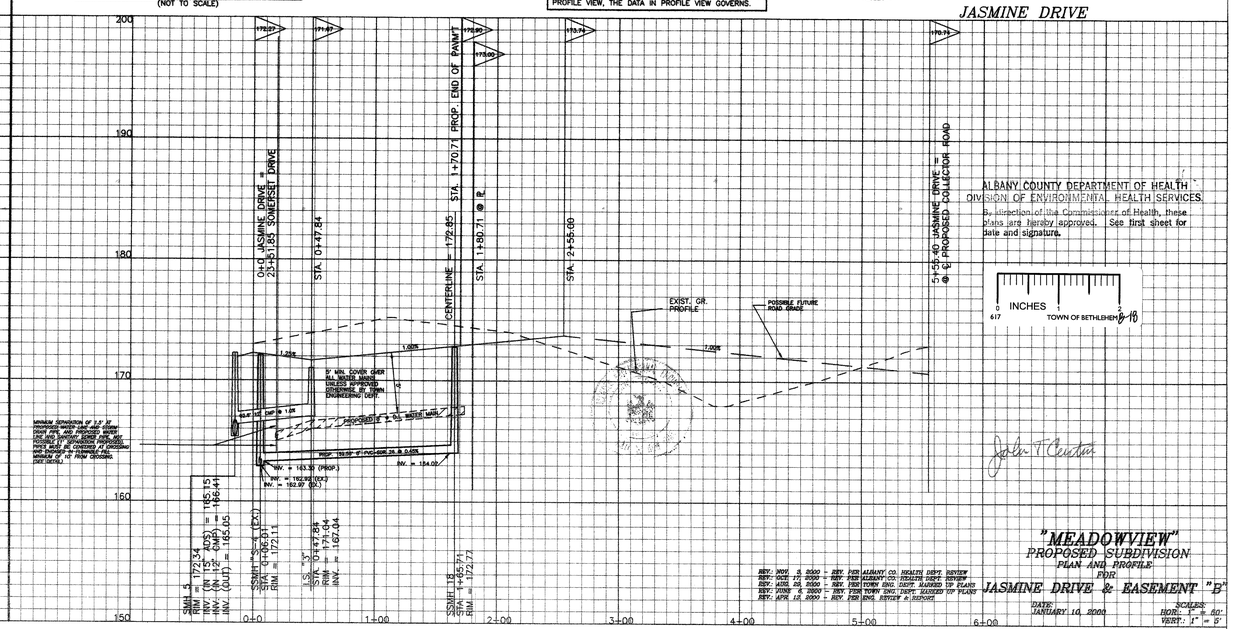

ALBANY COUNTY DEPARTMENT OF HEALTH
DIVISION OF ENVIRONMENTAL HEALTH SERVICES
By direction of the Commissioner of Health, these plans are hereby approved. See first sheet for date and signature.

INCHES 0 1 2
617
TOWN OF BETHLEHEM 9-19

"MEADOWVIEW"
PROPOSED SUBDIVISION
PLAN AND PROFILE
FOR:
JASMINE DRIVE & EASEMENT "B"

REV.: NOV. 5, 2000 - REV. PER ALBANY CO. HEALTH DEPT. REVIEW
REV.: OCT. 17, 2000 - REV. PER ALBANY CO. HEALTH DEPT. REVIEW
REV.: AUG. 28, 2000 - REV. PER TOWN ENG. DEPT. MARKED UP PLANS
REV.: JUNE 6, 2000 - REV. PER TOWN ENG. DEPT. MARKED UP PLANS
REV.: APR. 12, 2000 - REV. PER ENG. REVIEW & REPORT

DATE: JANUARY 10, 2000
SCALES: HOR.: 1" = 60'; VERT.: 1" = 5'