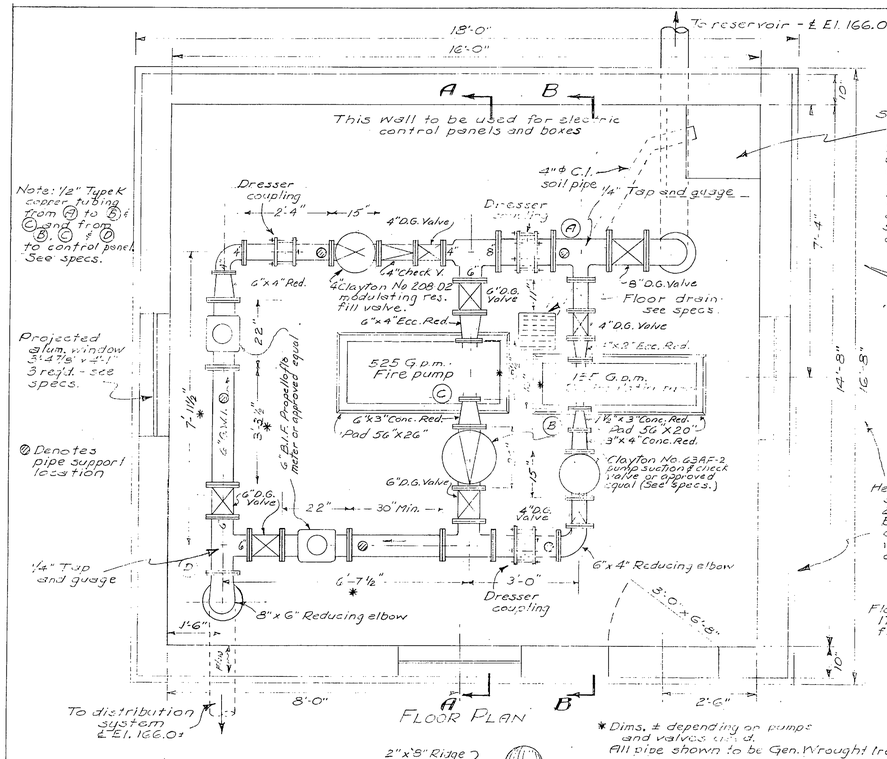

FLOOR PLAN

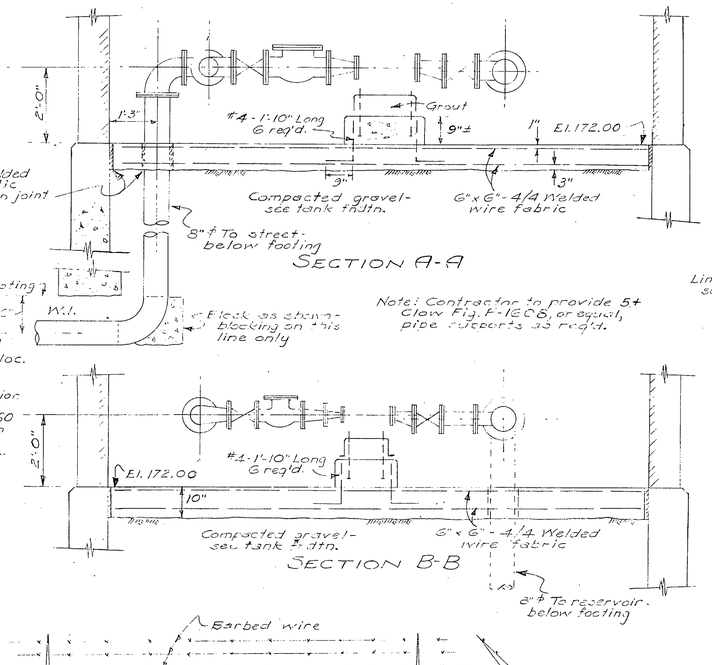

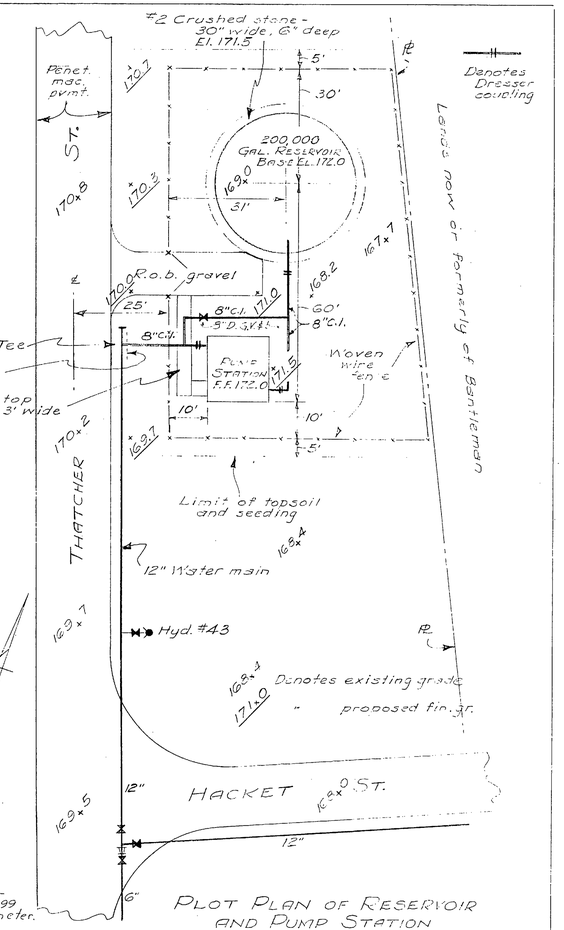

PLOT PLAN OF RESERVOIR AND PUMP STATION
Scale: 1" = 20'

SECTION - ELEVATION
PUMP STATION
Scale: 1/2" = 1'-0"

* Dims. ± depending on pumps and valves used. All pipe shown to be Gen. Wrought Iron

Note: Elevations shown refer to U.S.G.S. Datum. B.M. is on SW bridge at R.R. tracks - El. 168.27.

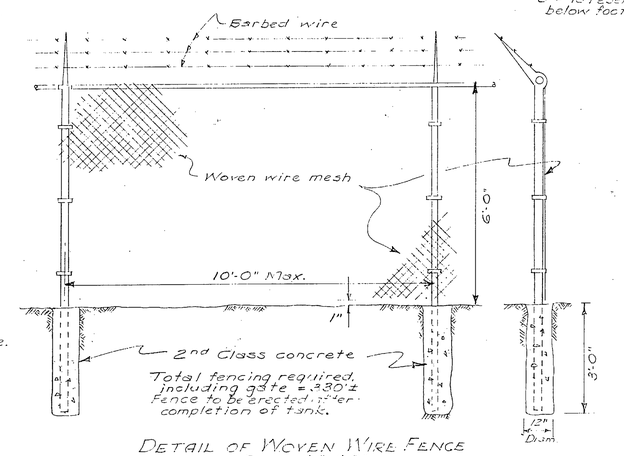

DETAIL OF WOVEN WIRE FENCE
Scale: 1/2" = 1'-0"

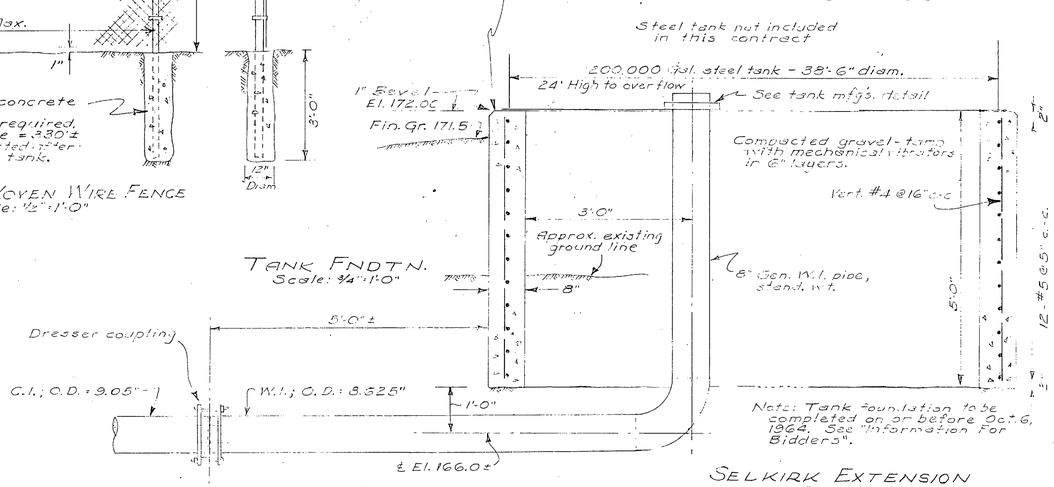

TANK FNDTN.
Scale: 3/4" = 1'-0"

INCHES 0 1 2
701 TOWN OF BETHLEHEM B-36

SELKIRK EXTENSION
WATER DISTRICT No. 1
TOWN OF BETHLEHEM
ALBANY COUNTY NEW YORK
SCALES AS SHOWN JUNE, 1964
J. KENNETH FRASER & ASSOCS.
CONSULTING ENGINEERS RENSSELAER, N.Y.

J.K. Fraser

Drawn by: J.F., J. & W.T.B.
Traced by: J.F., J. & W.T.B.
Checked by: J.K.F.