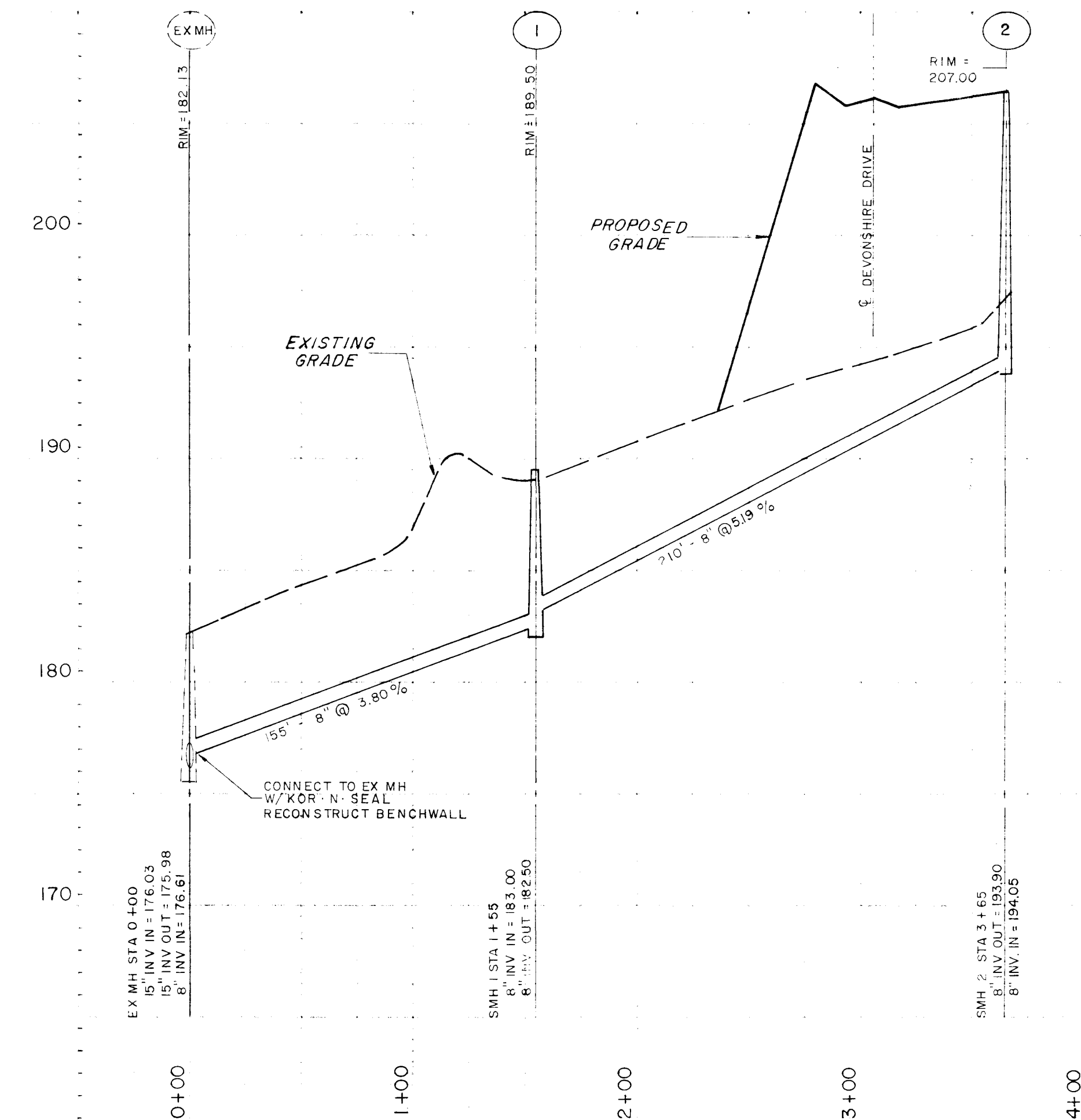


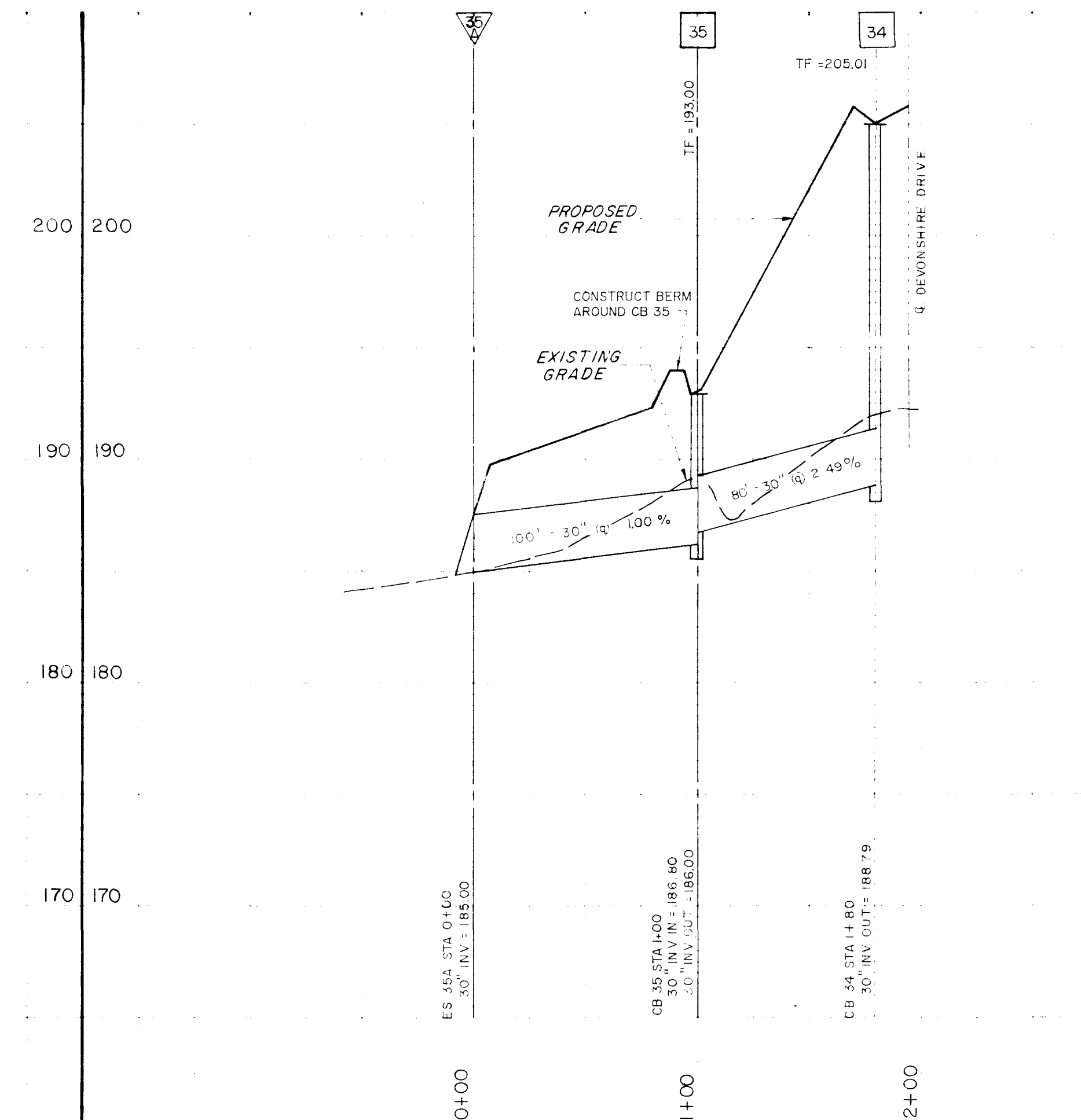
- NOTES
1. ALL UNDERGROUND UTILITIES ARE SHOWN IN THEIR RELATIVE POSITION AND ARE FOR INFORMATION ONLY. THEIR EXACT LOCATION SHALL BE CHECKED AT THE SITE BEFORE CONSTRUCTION BEGINS.
 2. SEWER MAINS IN RELATION TO WATER MAINS: WHERE POSSIBLE, SEWER SHALL BE LAID AT LEAST (10 FEET) HORIZONTALLY FROM ANY EXISTING OR PROPOSED WATER MAIN. VERTICAL SEPARATION SHALL BE MAINTAINED TO PROVIDE (18 INCHES) SEPARATION BETWEEN TOP OF SEWER AND THE INVERT OF THE WATER MAIN AT UTILITY CROSSINGS. WHEN POSSIBLE TO OBTAIN THE PROPER VERTICAL SEPARATION, PVC 300-26 PIPE SHALL BE USED (10 FEET) FEET ON EACH SIDE OF THE WATER MAIN BEING CROSSED.
 3. CONTRACTOR SHALL RESTORE LAWNS, DRIVEWAYS, WALKS, CURBS, FENCES ETC. TO A CONDITION AT LEAST AS GOOD AS THEY WERE BEFORE BEING DISTURBED. MAILBOXES, POSTS, ETC. SHALL BE PROTECTED OR REMOVED AND REPLACED EXACTLY AS THEY WERE BEFORE BEING DISTURBED. DAMAGED ITEMS SHALL BE REPLACED AT THE CONTRACTOR'S EXPENSE.
 4. BOX ALL TREES AND HOUSE ALL SHRUBS & HEDGES BEFORE PLACING EARTH AGAINST OR NEAR THEM. SHRUBS & HEDGES WHICH MUST BE REMOVED DURING CONSTRUCTION SHALL BE REPAIRED AND REPLANTED IN AS GOOD A CONDITION AS THEY WERE BEFORE THEIR REMOVAL. ANY DAMAGED TREES, SHRUBS AND/OR HEDGES SHALL BE REPLACED AT THE CONTRACTOR'S EXPENSE.
 5. NO WORK, STORAGE OR TRESPASS SHALL BE PERMITTED BEYOND THE BOUNDARIES OF ANY EASEMENTS.

- CONSTRUCTION NOTES:
6. WHERE PROVIDED, UTILITIES ARE TO BE CONSTRUCTED TO THE DEPT. OF HEALTH SERVICES, SUBSIDIARY OF THE TOWN OF BETHLEHEM, NEW YORK. ALL CONSTRUCTION SHALL BE IN ACCORDANCE WITH THE DEPT. OF HEALTH SERVICES, SUBSIDIARY OF THE TOWN OF BETHLEHEM, NEW YORK. ALL CONSTRUCTION SHALL BE IN ACCORDANCE WITH THE DEPT. OF HEALTH SERVICES, SUBSIDIARY OF THE TOWN OF BETHLEHEM, NEW YORK.
 7. MINIMUM WATER MAIN INSTALLATION DEPTH SHALL BE 54 INCHES BELOW FINISHED GRADE AT HIGHWAY CENTERLINE. WATER MAINS SHALL BE LIMITED TO 12 INCHES PER 100 FEET (1.25%) SLOPE.

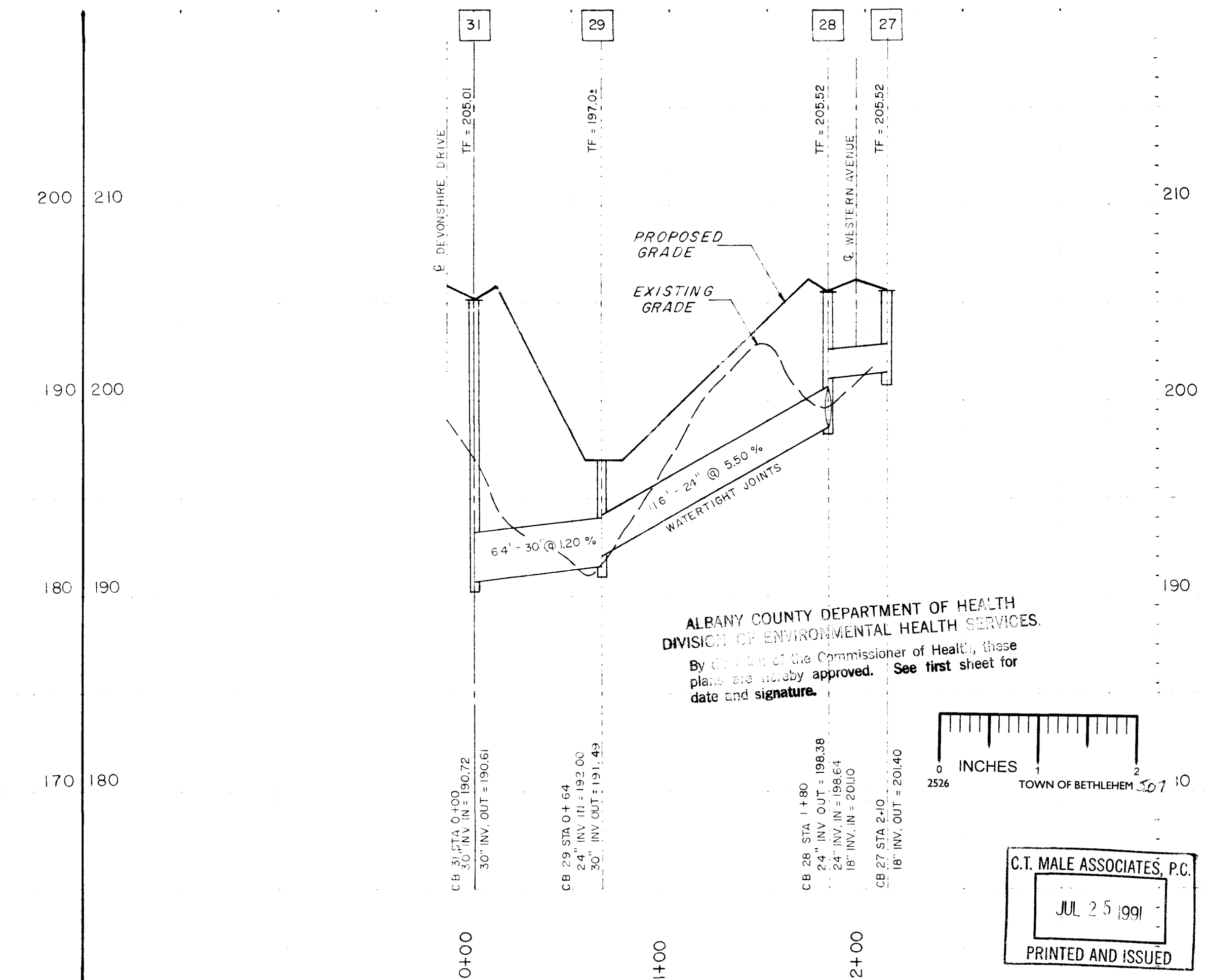
SANITARY EASEMENT THRU 77 DEVONSHIRE DRIVE




DRAINAGE EASEMENT THRU LOT 71 DEVONSHIRE DRIVE



DRAINAGE EASEMENT THRU LOT 72 DEVONSHIRE DRIVE



ALBANY COUNTY DEPARTMENT OF HEALTH
DIVISION OF ENVIRONMENTAL HEALTH SERVICES
By the Commissioner of Health, these
plans are hereby approved. See first sheet for
date and signature.



C.T. MALE ASSOCIATES, P.C.
JUL 25 1991
PRINTED AND ISSUED

DATE	RECORD OF WORK	Drawn	Check	Appr	DATE	RECORD OF WORK	Drawn	Check	Appr	DESIGNER:	TOWN OF BETHLEHEM
										CHECKER:	COUNTY OF ALBANY
										DRAFTER: LPN	REVIEWER:
										APPROVED BY:	SCALE: HOR. 1 inch = 50 feet; VERT. 1 inch = 5 feet
UNAUTHORIZED ALTERATION OR ADDITION TO THIS DOCUMENT IS A VIOLATION OF SECTION 7209 SUBDIVISION 2 OF THE NEW YORK STATE EDUCATION LAW.											

PLAN/PROFILE

DEVONSHIRE HILLS

UTILITY EASEMENTS

GARY E. HOFFMAN
FE 64079

[Signature]
4/1/91

C.T. MALE ASSOCIATES, P.C.

C.T. MALE ASSOCIATES, P.C.
50 Century Hill Drive, P.O. Box 727, Latham, NY 12110
(518) 785-0976

Engineering Surveying Architecture Landscape Architecture
Laboratory Services Computer Services

PROJECT NO. 88.1743

SHEET 7 OF 11

DWG. NO. 89-128