

11 CONTROL & EXPANSION JOINTS (D-1)

12 NEW TURF AREA (TYP.) (SEEDING ALTERNATE #5)

NEW BENCHES - 5 TOTAL, LANDSCAPE FORMS, BALUSTRADE, 96" LENGTH, POLYSITE SEAT, BACKED ONLY, SURFACE MOUNT (ALTERNATE #4)

10 DRINKING FOUNTAIN (ALTERNATE 5)

12 RESTORED TURF AREA (TYP.)

NOTES:
 1. THE TOWN OF BETHLEHEM SHALL SUPPLY THE FOLLOWING POOL DECK EQUIPMENT FOR THE CONTRACTOR TO INSTALL:
 a. 1M DIVING STAND WITH BOARD (2 TOTAL)
 b. 3M DIVING STAND WITH BOARD (1 TOTAL)
 c. LIFE GUARD CHAIRS (7 TOTAL)
 2. ALL RADIUS FOR CONCRETE SIDEWALK CONSTRUCTION IS 5', UNLESS OTHERWISE NOTED.

TOWN OF BETHLEHEM WILL RELOCATE EXISTING PLAYGROUND EQUIPMENT. CONTRACTOR SHALL COORDINATE SITE WORK IN THIS AREA WITH THE TOWN.
 RELOCATED CHAIN LINK FENCE 200 LF (ALTERNATE #3)
 NEW 10 LF OF CHAIN LINK FENCE 5 FT. HEIGHT (ALTERNATE #3)

NEW TURF AREA (TYP.) (SEEDING ALTERNATE #5)

CONCRETE POOL DECKING (ALTERNATE #1)

CONCRETE POOL DECKING (TYP.) (D-1)


TRANSPLANTED TREE LOCATION (1 TOTAL) (ALTERNATE #6)

POOL DEPTH TILE (TYP.) (D-2)

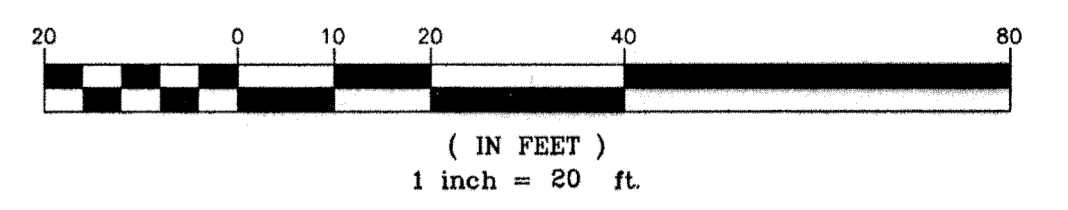
LEGEND

	CONCRETE POOL DECKING		A = 13' DEEP
			B = 12' DEEP
			C = 8' DEEP
			D = 3'-9" DEEP
			E = 4' DEEP
			F = 4'-4" DEEP
			G = 4'-8" DEEP
			H = 5' DEEP
			I = 4'-4" DEEP
			J = 4'-8" DEEP
			K = 5' DEEP
			L = 5' DEEP

NO DIVING SYMBOL TILES BETWEEN EVERY PAIR OF DEPTH TILES.



GRAPHIC SCALE




REFER TO DRAWING D-2, DETAIL B

Revisions:	Drawn By:	App'd. By:	Date:



Designed By: BJO Date: 7/03
 Drawn By: RLR Date: 7/03
 Checked By: RLR Date: 7/03
 UNAUTHORIZED ALTERATION OR ADDITION TO THIS DOCUMENT IS A VIOLATION OF SECTION 7209 SUBDIVISION 2 OF THE NEW YORK STATE EDUCATION LAW

TOWN OF BETHLEHEM
 PARKS & RECREATION DEPARTMENT
 261 ELM AVENUE
 DELMAR, NEW YORK 12054
 (518) 439-4131



CHA CLOUGH, HARBOUR & ASSOCIATES LLP
 ENGINEERS, SURVEYORS, PLANNERS & LANDSCAPE ARCHITECTS
 III WINNERS CIRCLE - ALBANY, NEW YORK - 12205
 P.O. BOX 5269 518-453-4500
 www.cloughharbour.com
 CHA Project No. 12372.1000.1103

ELM AVENUE PARK POOL COMPLEX FACILITY UPGRADE
 LAYOUT PLAN
 SCALE: AS SHOWN DATE: JULY 2, 2003

Drawing No. **C-2**
 SHEET 4 OF 13