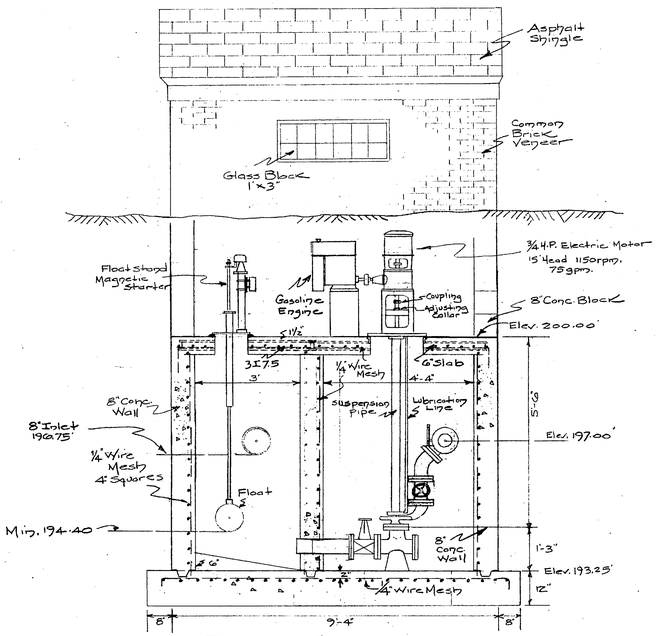

Front Elevation

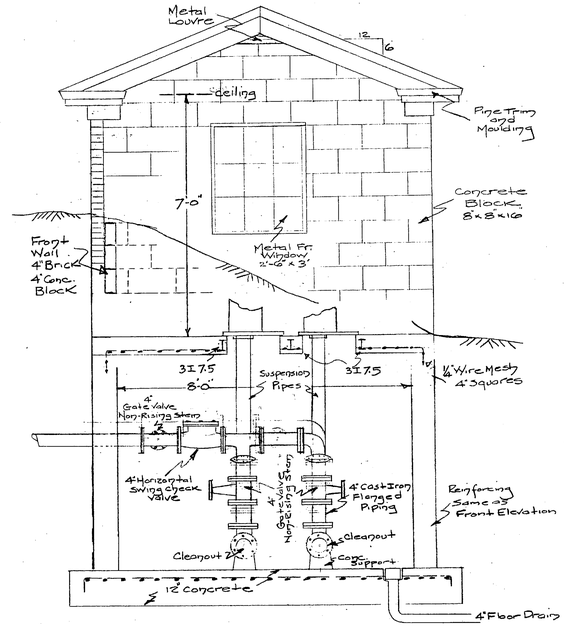

Right Side Elevation

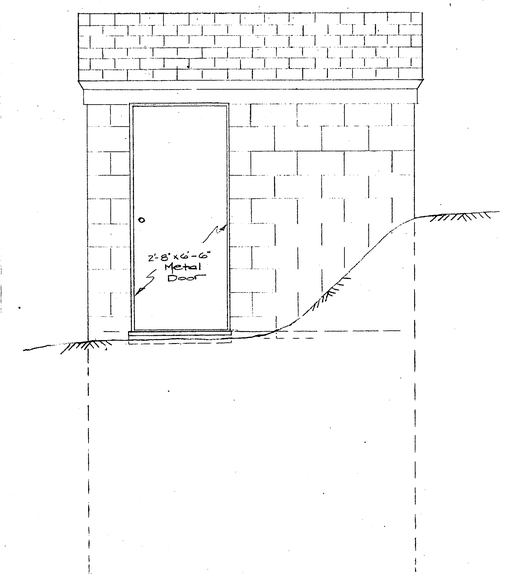

Rear Elevation

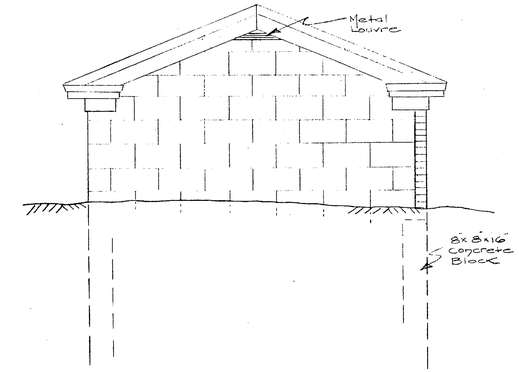

Left Side Elevation

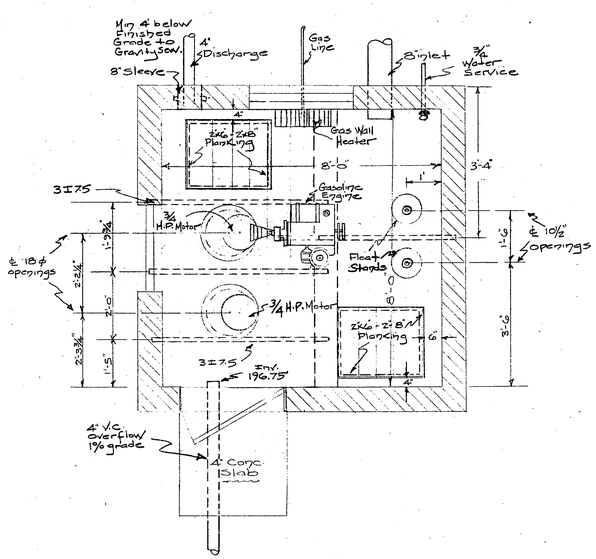

First Floor Plan

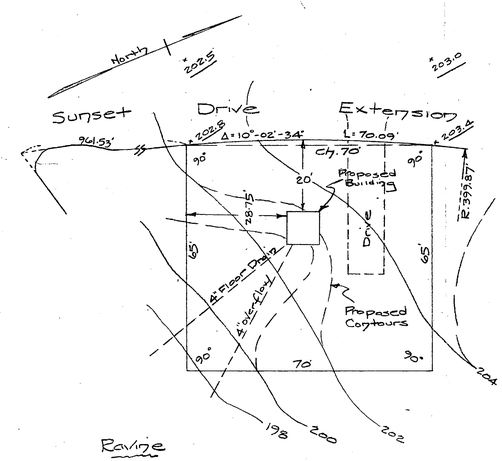

Site Plan
Scale 1" = 20'

SEWER DETAILS
SUNSET DRIVE EXTENSION

PROPERTY OF VINCENT MASCI
ELSMERE
ALBANY COUNTY NEW YORK
SCALE: 1/2" = 1'-0" MAR., 1958
DELMAR-ELSMERE SEWER DISTRICT - TOWN OF BETHLEHEM
SHEET 2 OF 2

Map by:
Edward W. Boutelle & Son
Civil Engineers & Surveyors
Delmar N.Y.
N.Y. State License

INCHES 0 1 2
947 TOWN OF BETHLEHEM F-11

1-2T-H20-215-6-8