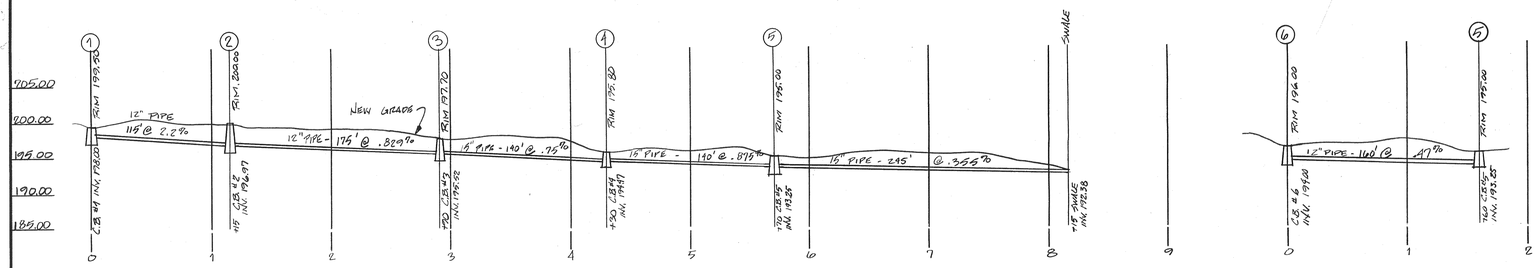

PROFILE - PROPOSED STORM WATER DRAINAGE

HORIZ. : 1" = 60'
VERT. : 1" = 10'

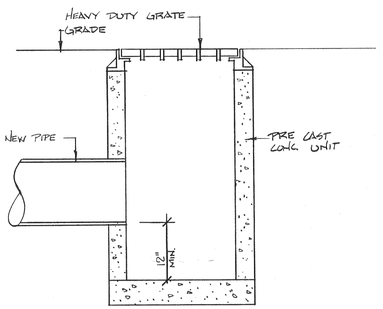

CATCH BASIN DETAIL

N.T.S.

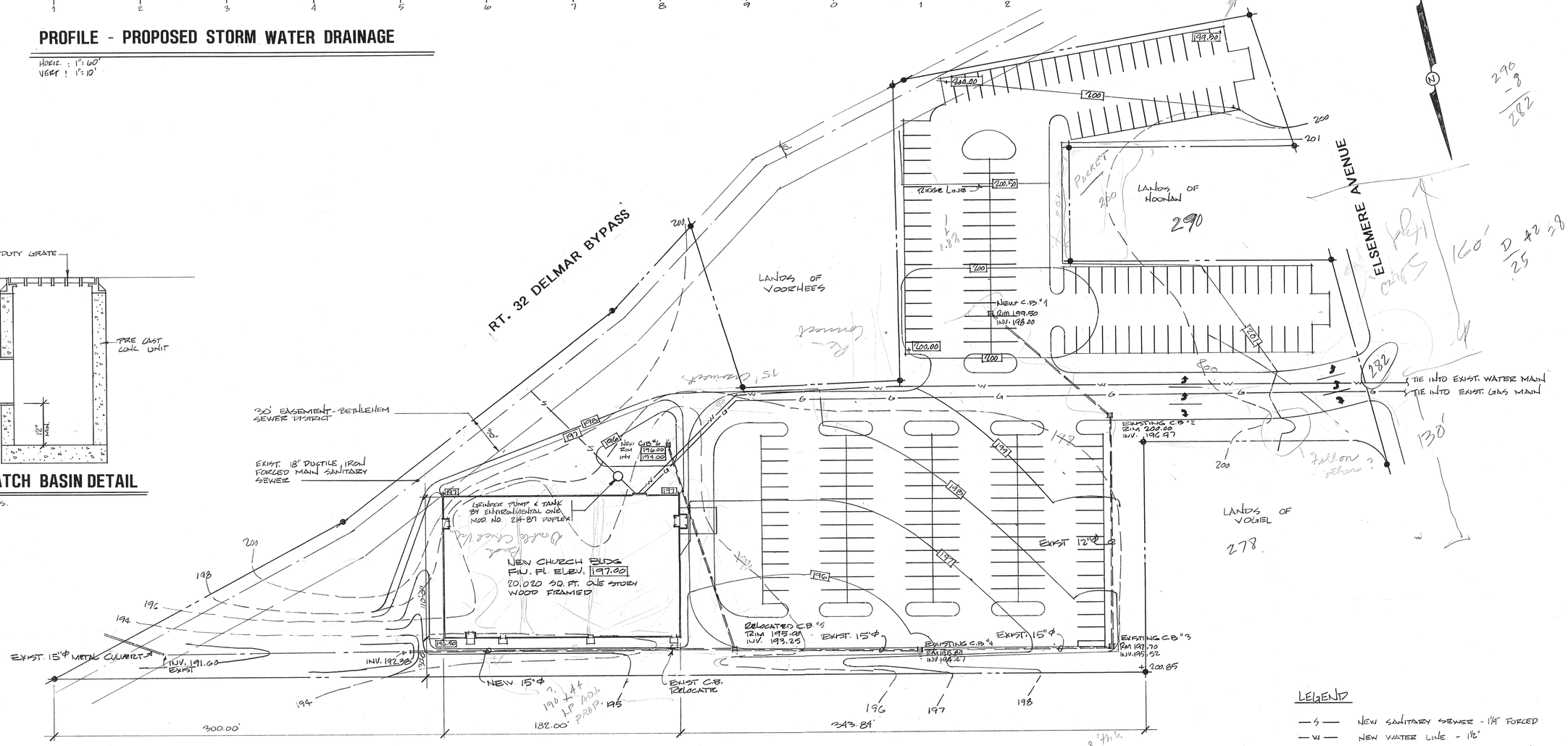

SITE PLAN

1" = 90'

LEGEND

—S—	NEW SANITARY SEWER - 1¼" FORCED
—W—	NEW WATER LINE - 1½"
—G—	NEW GAS LINE - 2" BLACK IRON

PERIMETER SURVEY & TOPOGRAPHY FROM SURVEY PREPARED BY EDWARD W. BOUTELLE & SON DATED 1-13-87.

189 PARKING SPACES

INCHES 0 1 2
1004 TOWN OF BETHLEHEM F-22

FD
Frandsen Design Group
520 West Water Street
Elmira, New York, 14905
(607) 733-0100
16 Pearl Street
Wellsboro, Pa., 16901
(717) 724-5731

DESCRIPTION: SITE PLAN

PROJECT: DELMAR FULL GOSPEL CHURCH
ELSEMERE AVENUE
DELMAR, NEW YORK

REVISIONS	
SCALE 1" = 40'	
DRAWN BY	
DATE	
PROJECT NO.	
DRAWING NO.	
S - 2	