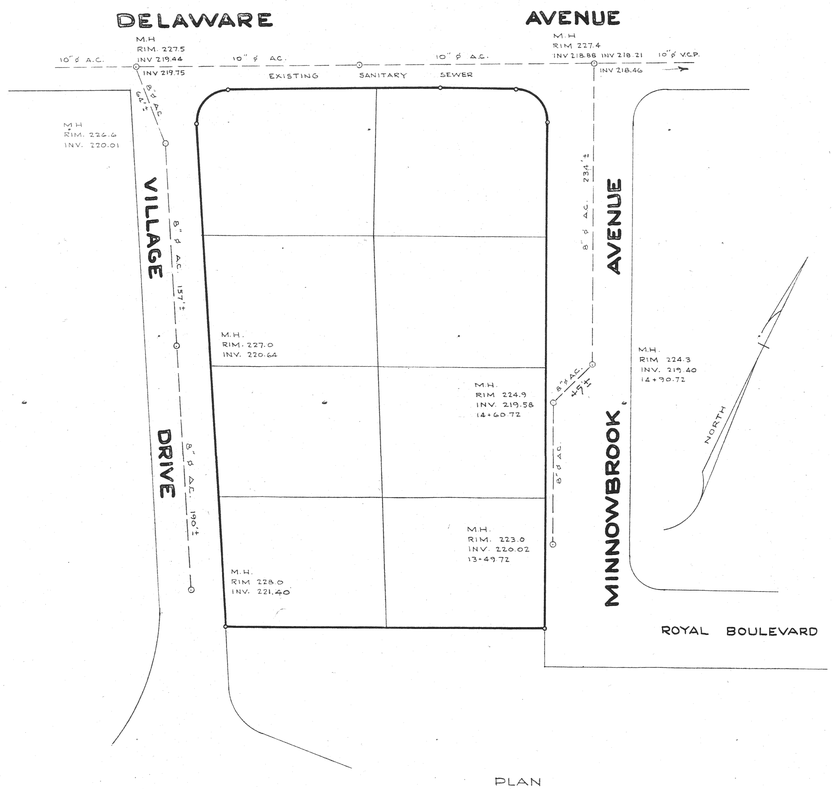

PLAN
SCALE 1" = 50'

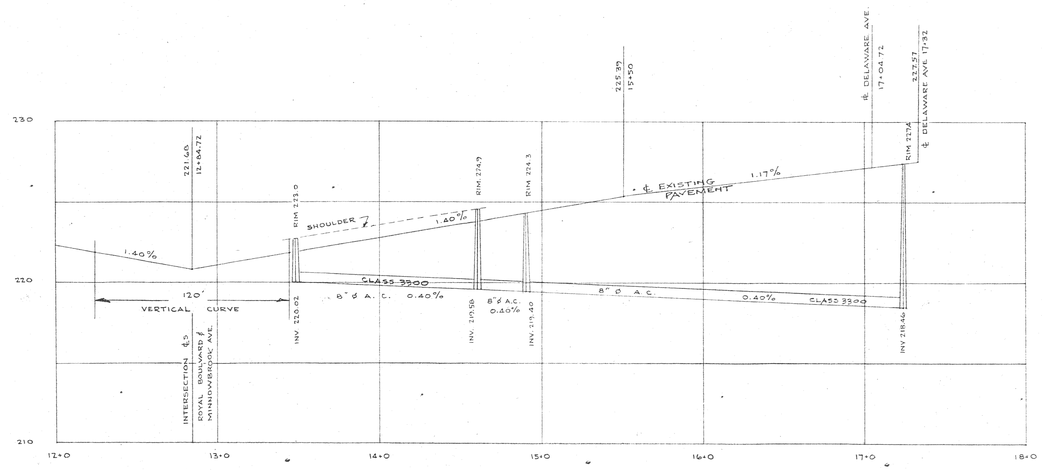

MINNOWBROOK AVENUE

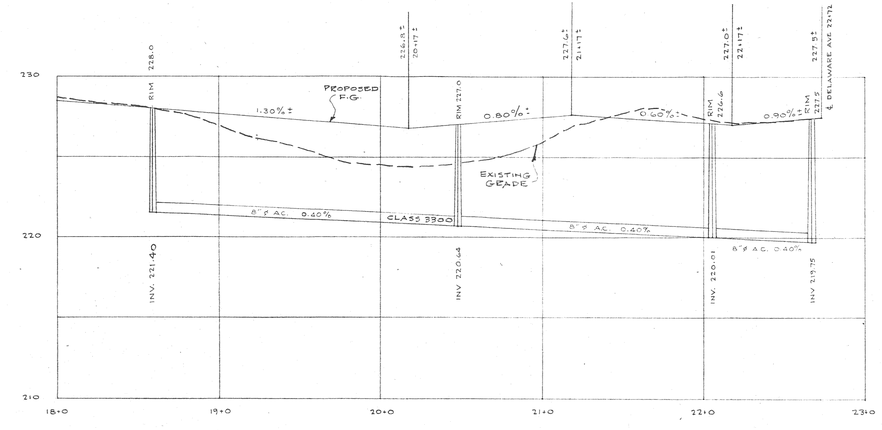

VILLAGE DRIVE

PROFILES
SCALE
HORIZONTAL ~ 1" = 40'
VERTICAL ~ 1" = 4'

~ GENERAL NOTES ~

1. MANHOLES TO BE CONSTRUCTED IN ACCORDANCE WITH STANDARDIZED PLANS OF THE DELMAR ELSMERE SEWER DISTRICT.
2. ELEVATIONS REFER TO U.S.G.S. DATUM.
3. CONNECTION TO EXISTING 10" ø A.C. MAIN AT DELAWARE AVENUE TO BE MADE AT THE DIRECTION OF THE DELMAR ELSMERE SEWER DISTRICT.
4. ALL 8" ø A.C. PIPE TO BE CLASS 3300.

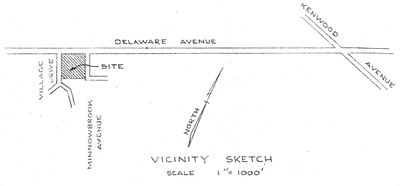

VICINITY SKETCH
SCALE 1" = 1000'

COUNTY APPROVAL

DELMAR ELSMERE SEWER DISTRICT

TOWN OF BETHLEHEM
ALBANY COUNTY NEW YORK
EXTENSION TO EXISTING
SEWERAGE SYSTEM

"VILLAGE PARK"

0 INCHES 1 2
1225 TOWN OF BETHLEHEM G-17

SCALES AS SHOWN JULY 21, 1965

MAP BY
EDWARD W. BOUTELLE & SON
CIVIL ENGINEERS
SURVEYORS
DELMAR
N.Y.

Edward W. Boutelle

Rev. 4 Aug 1965

1-2T-K12-52-4-65