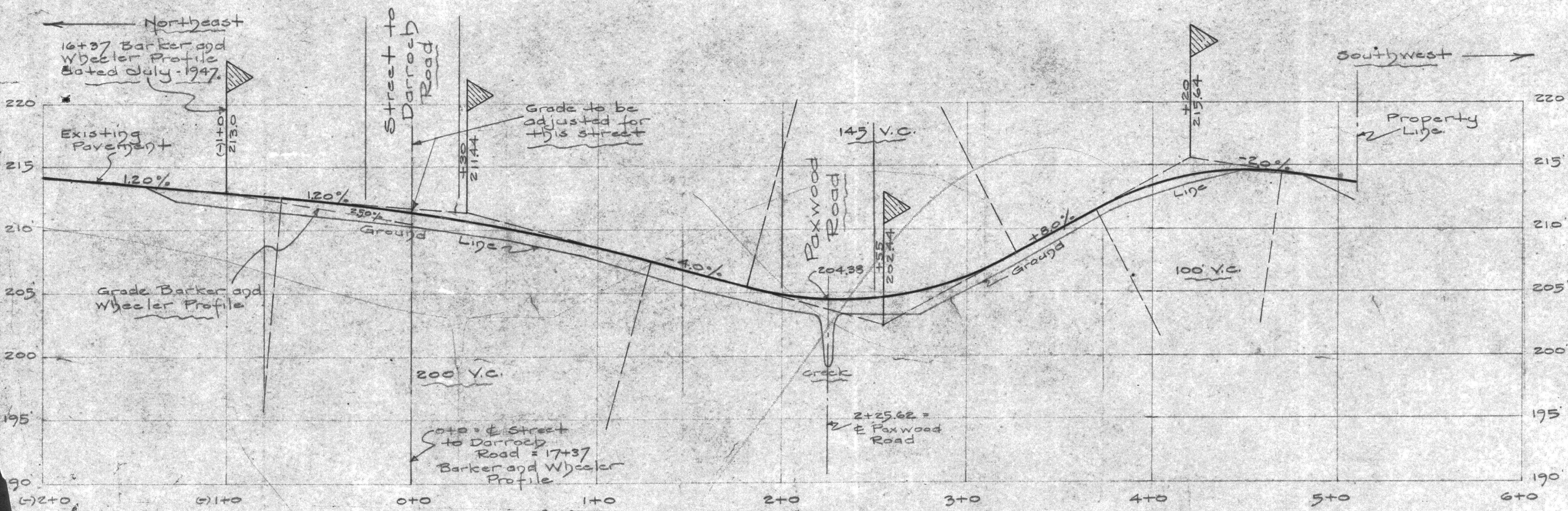


Oldox Road

Revised Finished Grade

OK ON DATUM 0.36 ABOVE U.S.G.S DATUM



Dykeman Road

Profiles Portion Of Streets **PAXWOOD**

Property Of
Edward D. Pakenham Jr.


Delmar

Albany County
Scales { Hor. 1" = 40'
Vert. 1" = 6'

New York
May - 1948

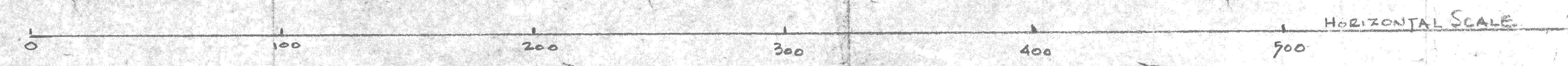
Revised July - 1953
Revised Aug. 1958

* SHEET 1 of 2



Note

Elevations given are referred to U.S.G.S. Datum
Bench Mark - Top of stony fire hydrant corner
Darroch Road and street to Dykeman Road - Elev. 213.77
See "Map of Paxwood - Property of Edward D.
Pakenham Jr." dated May 1947. Made by Edw. W. Boutelle.
See "Road Profiles" of Paxwood Streets by
Barker and Wheeler - dated July 1947.



* ORIGINAL SINGLE SHEET CUT IN TWO
FOR CONVENIENCE BY
NEW

Edward W. Boutelle
Civil Engineers & Surveyors
Delmar, N.Y.
N.Y. State License