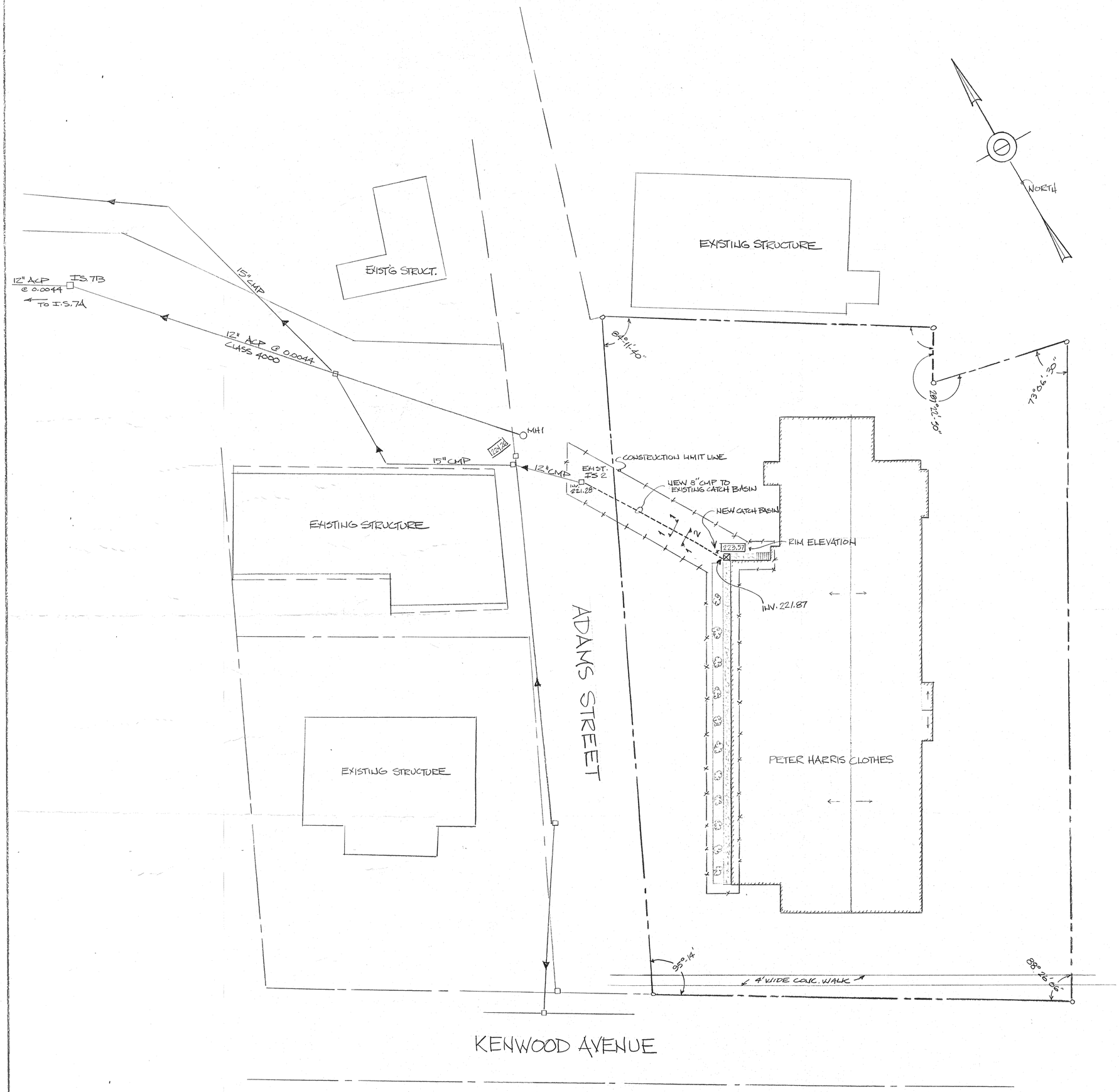

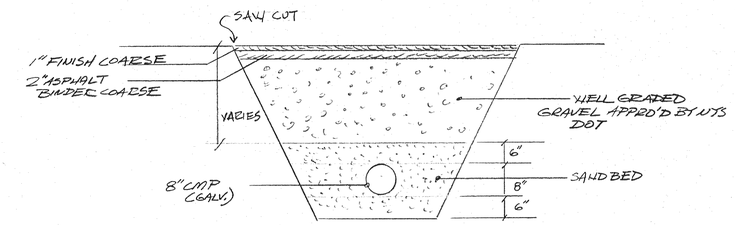

SECTION THROUGH STORM DRAIN SECTION 1-1
1/2" = 1'0"

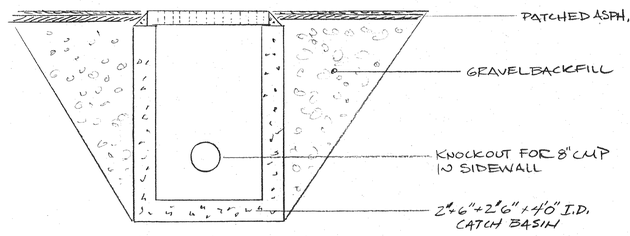

SECTION @ CATCH BASIN SECTION 1-2
1/2" = 1'0"

GENERAL NOTES

1) ALL WORK SHALL BE DONE PER APPLICABLE CODES
2. PITCH NEW 8" CMP TO PROVIDE POSITIVE FLOW TO EXISTING CATCH BASIN # IS 2"
3. ALL BACKFILL MATERIAL SHALL BE COMPACTED IN MAXIMUM 8" LIFTS TO 95% DENSITY
4. DEPRESS AREA AROUND NEW CATCH BASIN 6'0" ON ALL SIDES TO PROVIDE POSITIVE DRAINAGE TO CATCH BASIN

KEY

— — — —	PROPERTY LINE
—x—x—x—x—	CONSTRUCTION LIMIT LINE
— — — —	RIGHT OF WAY
▭ x	POINT ELEVATION
⊠	CATCH BASIN
INV.	INVERT ELEVATION

0 INCHES 1 2
1423

TOWN OF BETHLEHEM 11-14

RECEIVED
DEC 1 1986

REVISIONS		
NO.	ITEM	DATE

DRAINAGE PLAN - DELMAR PETER HARRIS

SITE PLAN FOR ADAMS ST/KENWOOD AVE

DATE 10-23-86

SCALE —

Rosch Brothers, Inc.

DRAWN BY WR

DWG# A