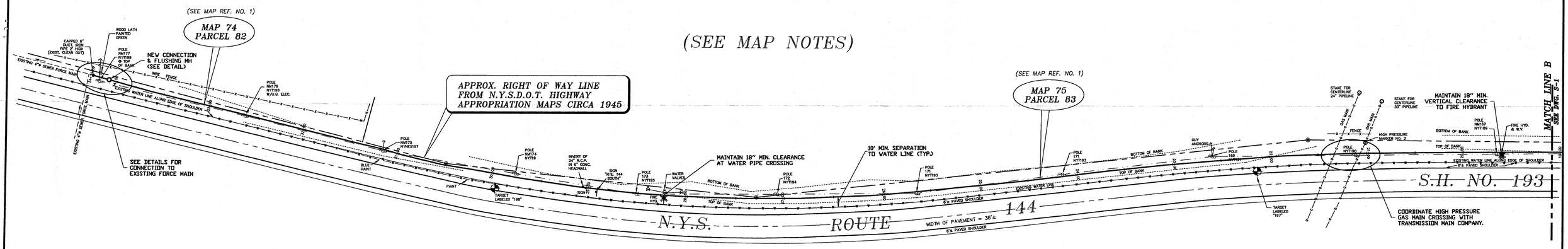

PLAN

SCALE: 1" = 40'

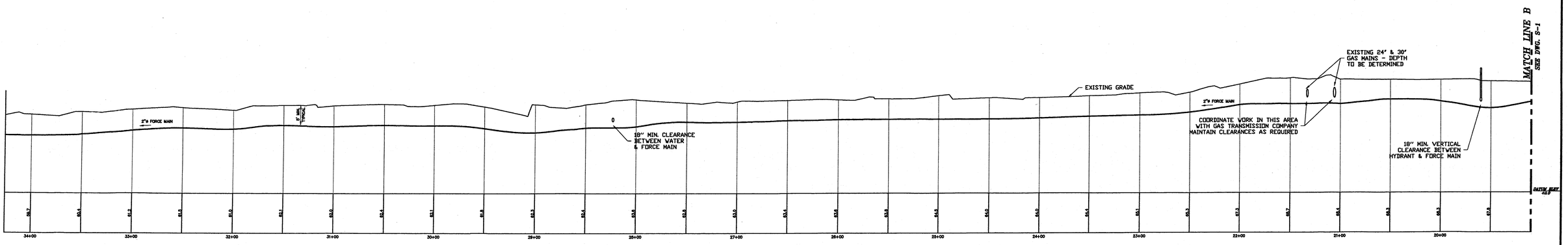

PROFILE

SCALE: 1" = 40' - HOR.
1" = 10' - VERT.

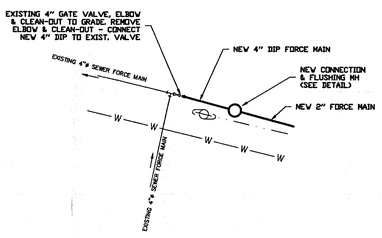

CONNCETION PLAN

SCALE: 1" = 20'

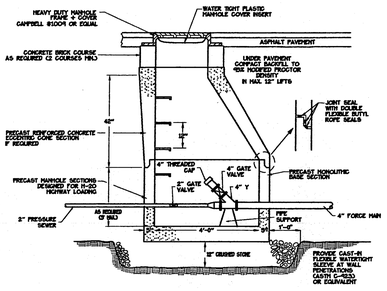

CONNECTION/FLUSHING MANHOLE DETAIL

NOT TO SCALE

MAP NOTES:

1.) NORTH ORIENTATION IS MAGNETIC AS OBSERVED DURING APRIL, 2000.

2.) THE ELEVATION DATUM FOR THIS SURVEY IS THE NATIONAL GEODETIC VERTICAL DATUM OF 1927 (N.G.V.D.) AS ESTABLISHED FROM U.S.G.S. BENCHMARK "41GWM 1952" WHICH IS BELIEVED TO BE ACCURATE TO 0.4'±.

3.) THE RIGHT OF WAY LINE OF N.Y.S. ROUTE 144 SHOWN HEREON IS A GRAPHIC REPRESENTATION TAKEN FROM MAP REFERENCE NO. 1.

4.) **UTILITY LOCATIONS HAVE BEEN PLOTTED FROM DATA OBTAINED FROM A FIELD SURVEY. THEIR LOCATION AND ELEVATION MUST BE CONSIDERED APPROXIMATE ONLY. THERE MAY BE OTHER UNDERGROUND UTILITIES, THE EXISTENCE OF WHICH ARE UNKNOWN TO THE UNDERSIGNED. THE SIZE, LOCATION AND ELEVATION OF ALL UNDERGROUND UTILITIES MUST BE VERIFIED BY THE APPROPRIATE AUTHORITIES PRIOR TO ANY EXCAVATION, SOIL TESTING OR CONSTRUCTION. THE UNDERGROUND FACILITIES PROTECTION ORGANIZATION (U.F.P.O.) MUST BE CONTACTED AT 1-800-962-7962.**

5.) THIS SURVEY WAS PREPARED WITHOUT THE BENEFIT OF AN ABSTRACT OF TITLE OR A TITLE REPORT AND IS THEREFORE SUBJECT TO ANY STATEMENT OF FACT SUCH DOCUMENTS MAY DISCLOSE.

MAP REFERENCES:

1.) "NEW YORK STATE DEPARTMENT OF PUBLIC WORKS, RIVER ROAD, STATE HIGHWAY NO. 193" MAPS FOR THE APPROPRIATION OF LANDS FOR HIGHWAY PURPOSES CIRCA 1945.

2.) "TOPOGRAPHIC SURVEY PORTION OF LANDS OF F.J. ZERONDA, INC. NO. 749 RIVER ROAD PREPARED FOR CRANBROOK CONSTRUCTION, DATED JUNE 5, 2000 AND PREPARED BY NORTHEAST LAND SURVEY AND LAND DEVELOPMENT CONSULTANTS, P.C.

INCHES
0 1 2
3388 0-25 TOWN OF BETHLEHEM

STATE OF NEW YORK
THOMAS W. NACE
55150
LICENSED PROFESSIONAL ENGINEER

GRAPHIC SCALE
40 0 20 40 80 160
(IN FEET)
1 inch = 40 ft.

Miller Associates *LANDSCAPE ARCHITECTS*
169 Haviland Road Queensbury, New York 12804

Nace Engineering PC *CIVIL ENGINEERS*
169 Haviland Road Queensbury, New York 12804

Northeast Land Survey, P.C. *SURVEYORS*
Parade Ground Village Ballston Spa, New York 12020

BRUNO MACHINERY

NYS ROUTE 144

Town of Bethlehem, Albany County, New York

NORTH

Revisions

SEWER FORCE MAIN PLAN & PROFILE

SCALE: 1" = 40' - HOR.
1" = 10' - VERT.

DATE: NOV 10, 2000

SHEET
S-2
2 OF 2

0-25