GENERAL

1. BENCH MARK - H.P.O.A. HYD. COR. PINE
2. PROPOSED EASEMENT SHOWN TO BE GRANTED.
3. PROPOSED GAS MAINS SHOWN THUS: ——G——G——G——
4. PROPOSED WATER MAIN SHOWN THUS: ——W——W——W——
5. CONTOUR INTERVAL (2) TWO FEET.
6. PROPOSED FINISHED GRADES SHOWN THUS: 212.00
7. LOT NO. SHOWN TO BE USED FOR STREET NO.

AVENUE, ELEV. 212.17 U.S.G.S. OF BETHLEHEM.

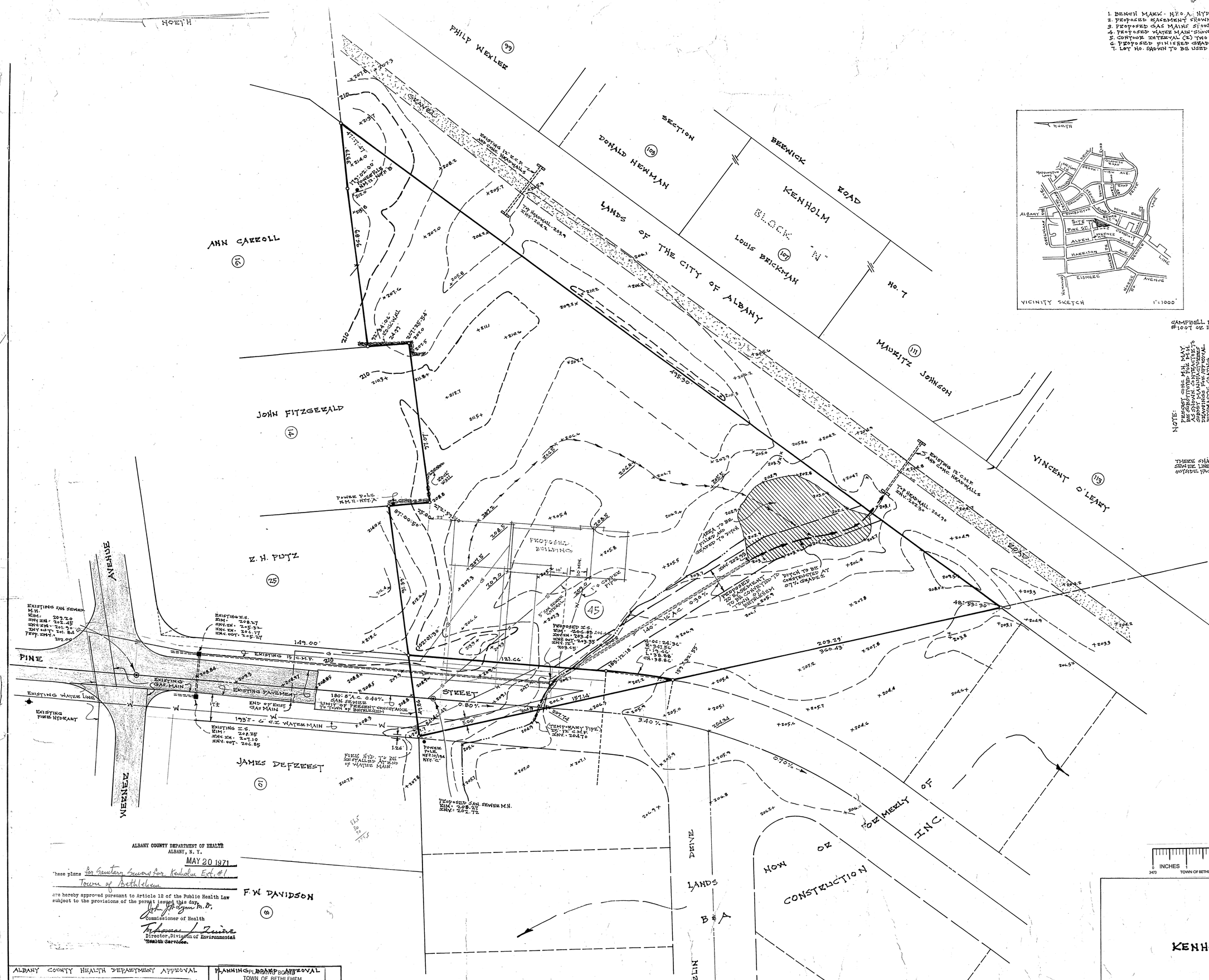

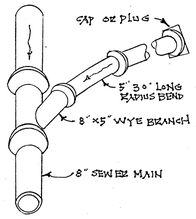

DETAIL OF LATERAL CONNECTION
(NOT TO SCALE)

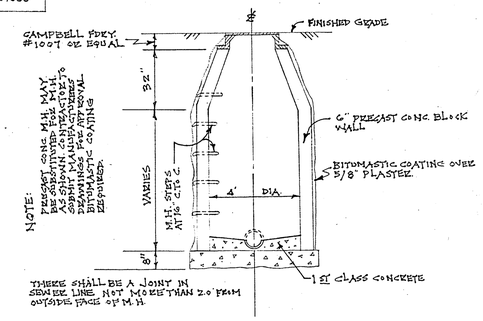

STANDARD MAN HOLE
(NOT TO SCALE)

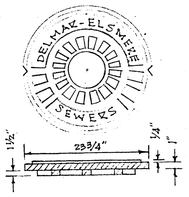

STANDARD MANHOLE COVER
(NOT TO SCALE)

MAP REVISED MAY. 16, 1971 TO SHOW SAN. SEWER M.H. DETAIL, LATERAL CONNECTION DETAIL, FIRE HYD. LOCATION AND PROPOSED CONNECTION OF UTILITIES TO PROPOSED BLDG.

ALBANY COUNTY DEPARTMENT OF HEALTH
ALBANY, N. Y.

MAY 20 1971

These plans for Sanitary Sewers for Kenholm Ext. #1
Town of Bethlehem
are hereby approved pursuant to Article 12 of the Public Health Law subject to the provisions of the permit issued this day.

John H. Bryan M.D.
Commissioner of Health

Director, Division of Environmental Health Services.

ALBANY COUNTY HEALTH DEPARTMENT APPROVAL

ALBANY COUNTY DEPARTMENT OF HEALTH

This is to certify that the proposed arrangements for water supply and sewerage for Kenholm Ext. #1 realty development in the Town of Bethlehem are approved subject to the conditions listed in letter of this date, and in accordance with Article X of the Albany County Sanitary Code. Consent is hereby given for the filing of this map in the Office of the Albany County Clerk.

MAY 20 1971 John H. Bryan M.D.
Date Commissioner of Health

Dir. Div. Environmental Health Services

PLANNING BOARD APPROVAL
PLANNING BOARD
TOWN OF BETHLEHEM
ALBANY COUNTY, NEW YORK

This plat APPROVED subject to such conditions as are stated in Planning Board Certificate of Approval No. 130, dated April 13, 1971

Robert Allen
Title Chairman
Date May 7, 1971

Paul E. Hite
PAUL E. HITE

A. J. Cornwell 08-27-71
Lic. No. 23606

INCHES 0 1 2
3473 TOWN OF BETHLEHEM

MAP OF KENHOLM EXTENSION NO. 1 PROPERTY OF KENHOLM CONSTRUCTION CORPORATION TOWN OF BETHLEHEM

COUNTY: ALBANY
SCALE : 1" = 20'

STATE : NEW YORK
DATE : AUG. 21, 1970

MAP PREPARED BY
PAUL E. HITE AND WILLIAM F. MOSER
LICENSED LAND SURVEYORS
DELMAR
N.Y.

REVISED SEPT. 21, 1970
SANITARY SEWER, FIRE HYD. AND EASEMENTS.