REVISIONS		
NO.	DATE	DESCRIPTION

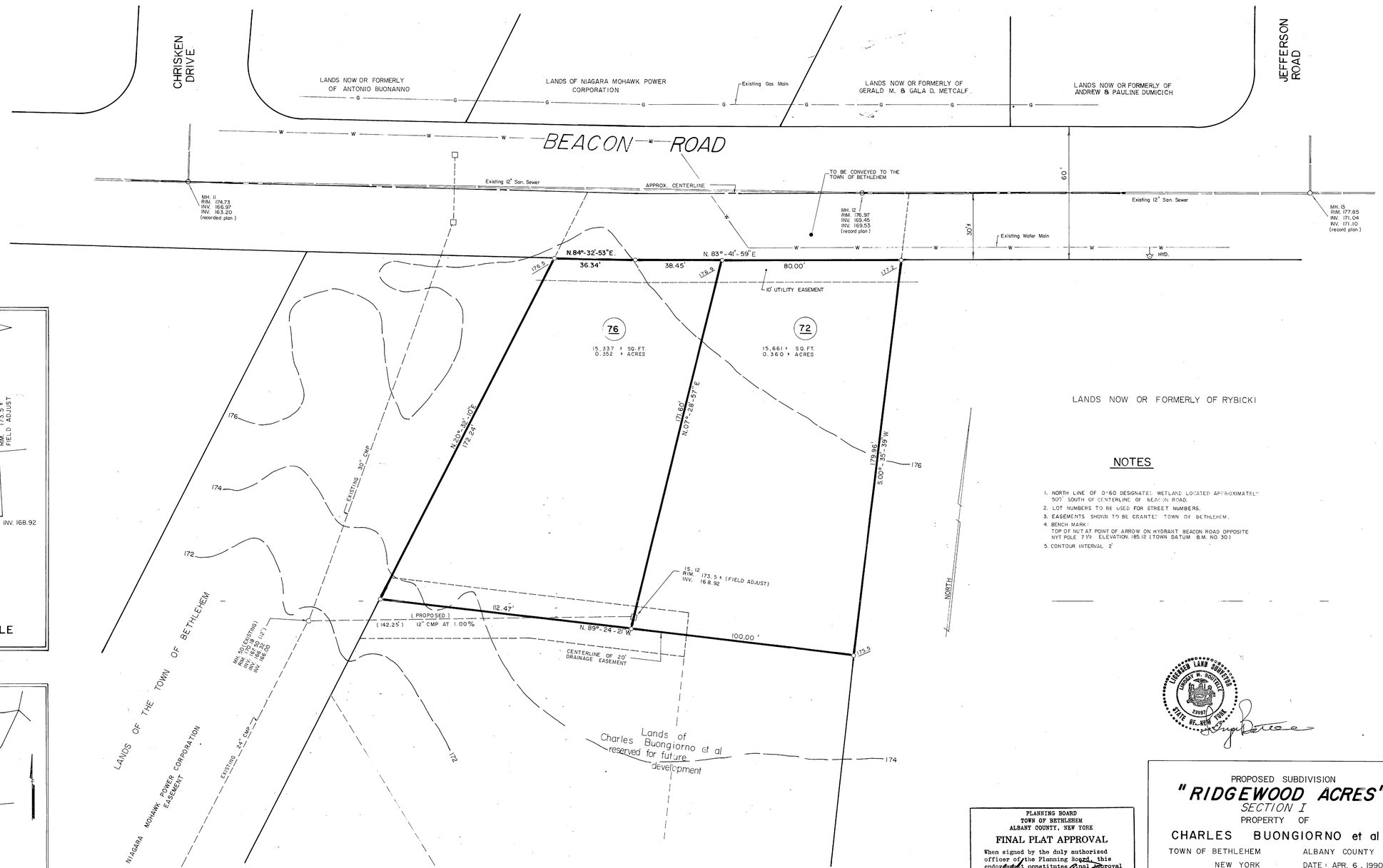

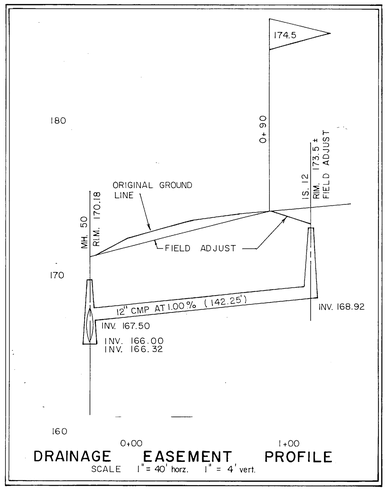

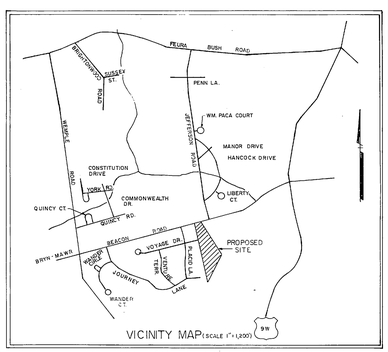

NOTES

1. NORTH LINE OF D-60 DESIGNATES WETLAND LOCATED APPROXIMATELY 500' SOUTH OF CENTERLINE OF BEACON ROAD.
2. LOT NUMBERS TO BE USED FOR STREET NUMBERS.
3. EASEMENTS SHOWN TO BE GRANTED TOWN OF BETHLEHEM.
4. BENCH MARK:
   TOP OF NUT AT POINT OF ARROW ON HYDRANT BEACON ROAD OPPOSITE NYT POLE 7½ ELEVATION 185.12 (TOWN DATUM B.M. NO. 30)
5. CONTOUR INTERVAL 2'

LICENSED LAND SURVEYOR
LINDSEY W. BOUTELLE
23991
STATE OF NEW YORK

PLANNING BOARD
TOWN OF BETHLEHEM
ALBANY COUNTY, NEW YORK

FINAL PLAT APPROVAL

When signed by the duly authorized officer of the Planning Board, this endorsement constitutes final approval of the subject

Signed: Arlen R. Dorn

Title: CHAIRMAN

Date: OCT - 3 1990

See also Certificate of Approval of Final Plat No. 100-S1-F

0 INCHES 1 2
3691 TOWN OF BETHLEHEM V-26

PROPOSED SUBDIVISION

"RIDGEWOOD ACRES"

SECTION I

PROPERTY OF

CHARLES BUONGIORNO et al

TOWN OF BETHLEHEM — ALBANY COUNTY

NEW YORK — DATE: APR. 6, 1990

SCALE 1" = 20' — REVISION NO.

SURVEY AND MAP BY
EDWARD W. BOUTELLE AND SON
CIVIL ENGINEERS
SURVEYORS
DELMAR
N. Y.