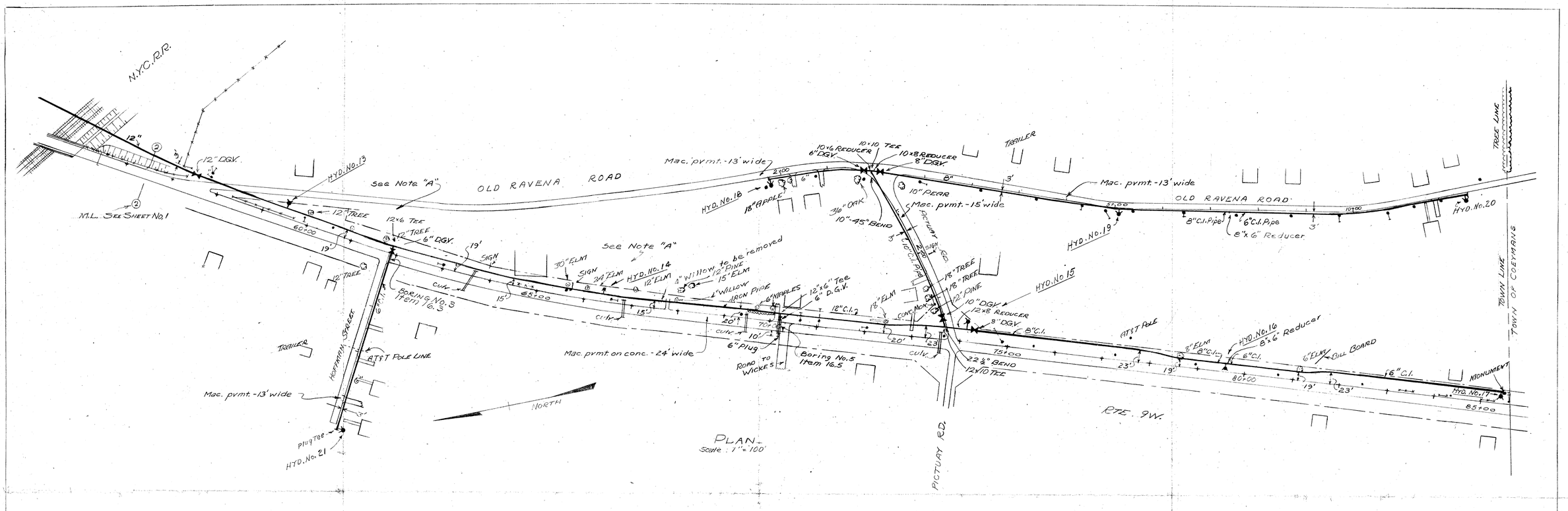

Item No.	Boring No.	Sleeve Size	Length	Location
16.1	1	16"	35'	9W @ Cottage Ln.
16.2	2	16"	34'	9W @ Thatcher St.
16.3	3	16"	34'	9W @ Hoffman St.
16.4	4	20"	63'	R.R. X-ing
16.5	5	16"	34'	9W @ Rd. to Wickes

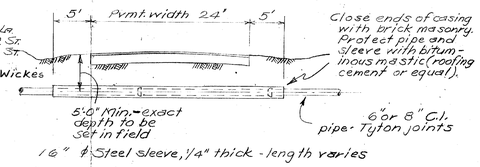

TYPICAL HIGHWAY BORING
Scale: 1" = 10'

LEGEND

- Plugged Outlet
- Valved Hydrant (See detail)
- Proposed Water Main
- Valve and Valve Box
- Existing Water Main
- Houses as of August 1965
- Pole and Guy
- Trees
- Approximate Property Line
- Right of Way and Easment for Proposed Water Main
- Varies (± to 10' behind main)
- Fence or Guard Rail.

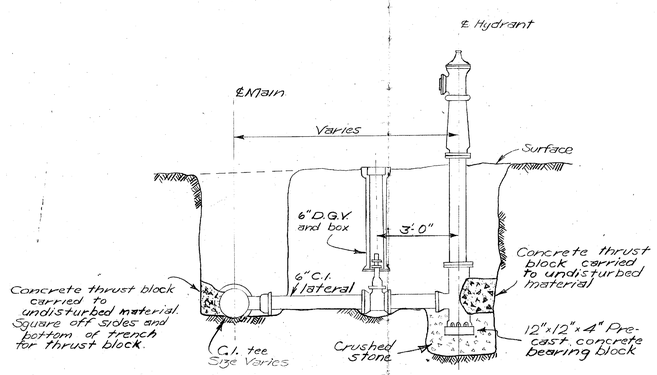

DETAIL TYPICAL HYDRANT CONNECTION
Scale: 3/8" = 1'-0"

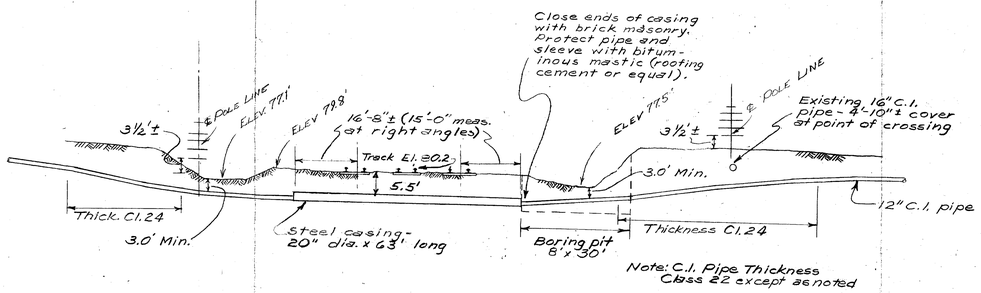

RAIL ROAD BORING LOOKING EAST (See plan on sheet No. 1)
SCALE: Horiz. & Vert. 1" = 20'

INCHES 0 1 2 — 3854 TOWN OF BETHLEHEM X-04

ROUTE 9W EXTENSION
WATER DISTRICT No. 1
TOWN OF BETHLEHEM
ALBANY COUNTY NEW YORK
SCALE AS SHOWN OCTOBER - 1965
J. KENNETH FRASER & ASSOCS.
CONSULTING ENGINEERS RENSSELAER, N.Y.

2 of 2

DRAWN BY: R.J. & W.T.B.
TRACED BY: R.J.
CHECKED BY: J.K.F.